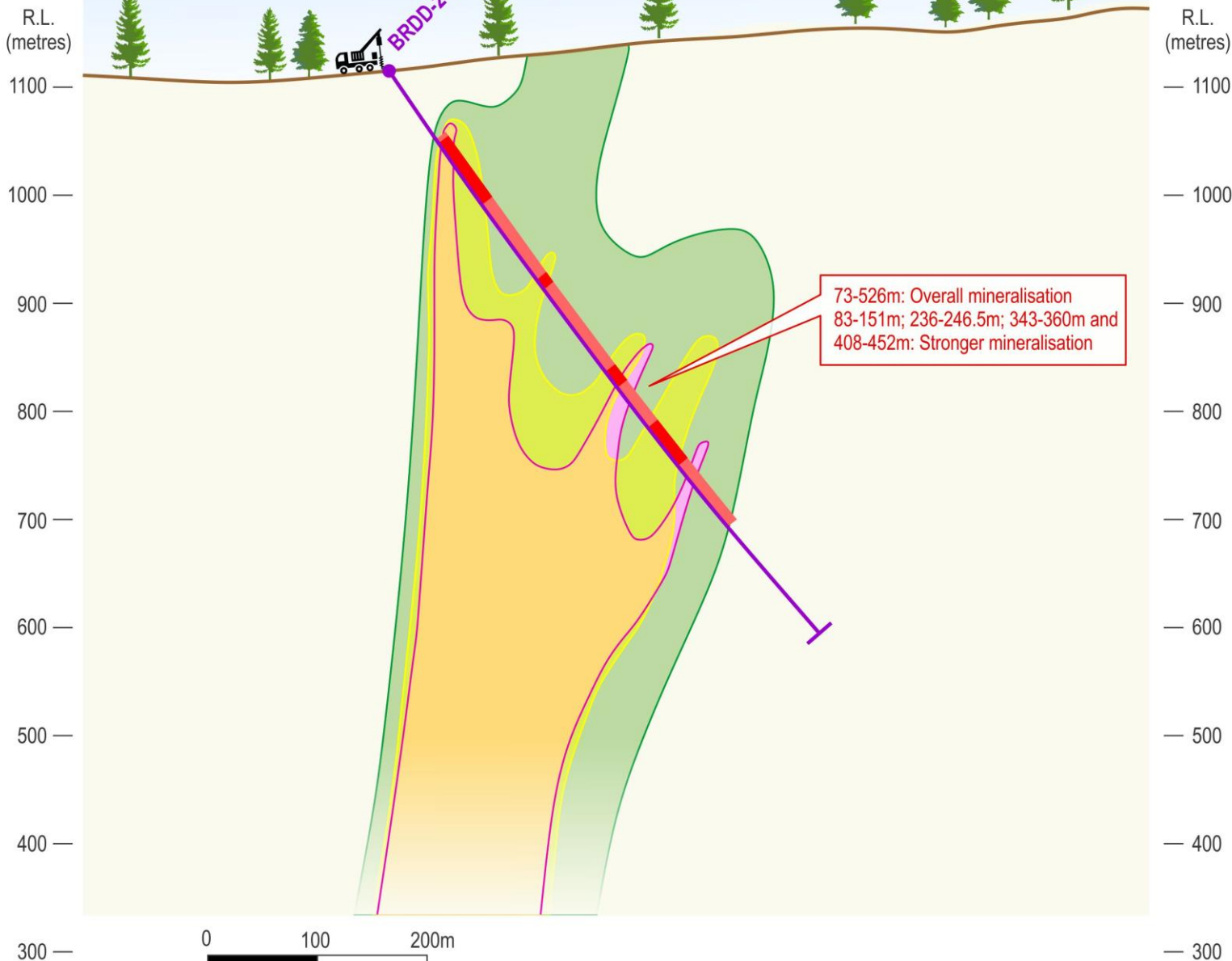



SW




NE



73-526m: Overall mineralisation
 83-151m; 236-246.5m; 343-360m and
 408-452m: Stronger mineralisation

LEGEND

 Completed drill hole - 2021
 (showing significant intersection)

-  Porphyry Intrusion
-  Mineralisation
-  Stronger mineralisation

Note: Truck is not to scale

ProspectOre Pty Ltd
 (wholly owned subsidiary of Xtract Resources Plc)

RACECOURSE PROJECT
BRDD-21-024 CROSS SECTION