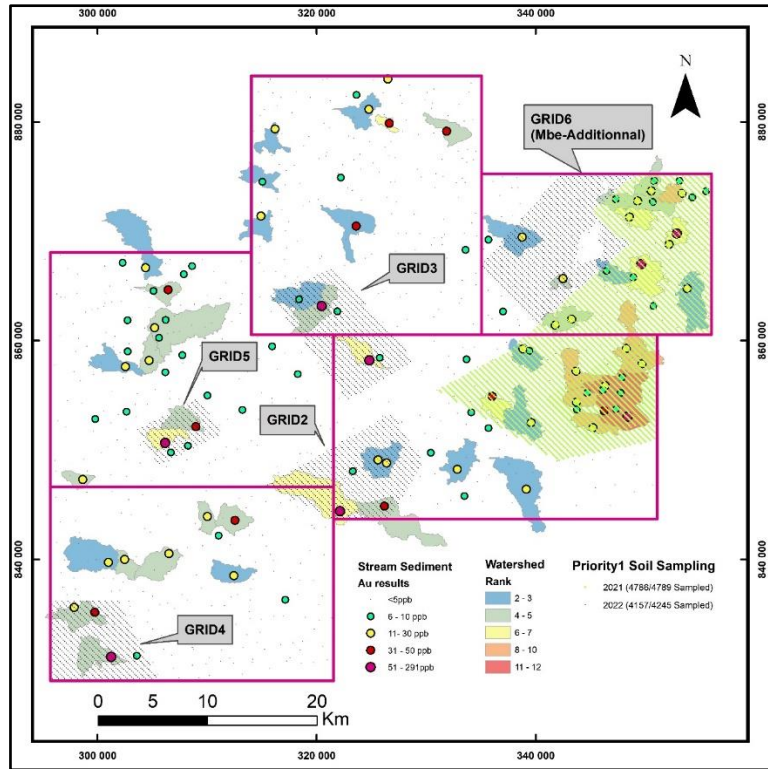
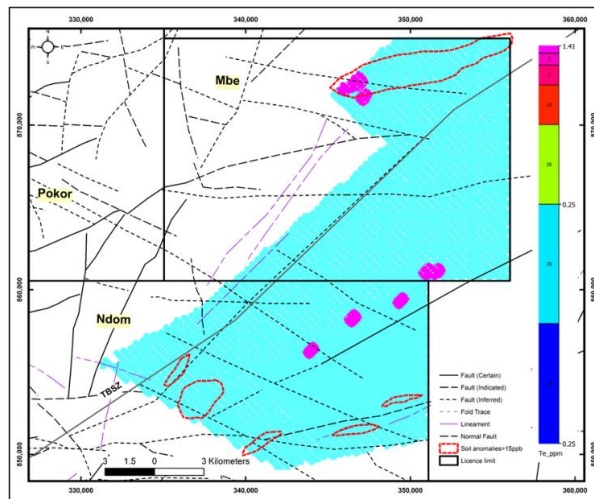
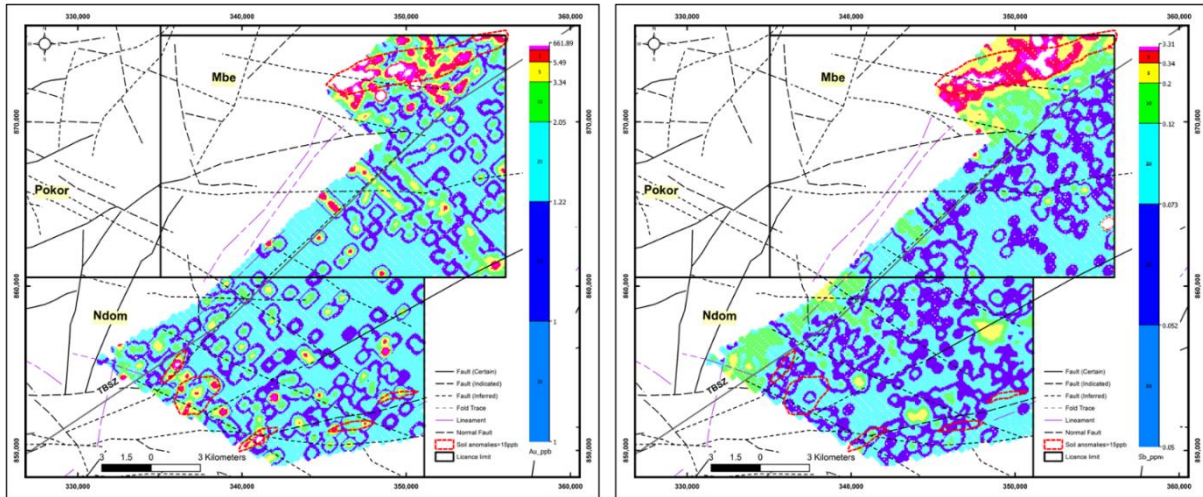


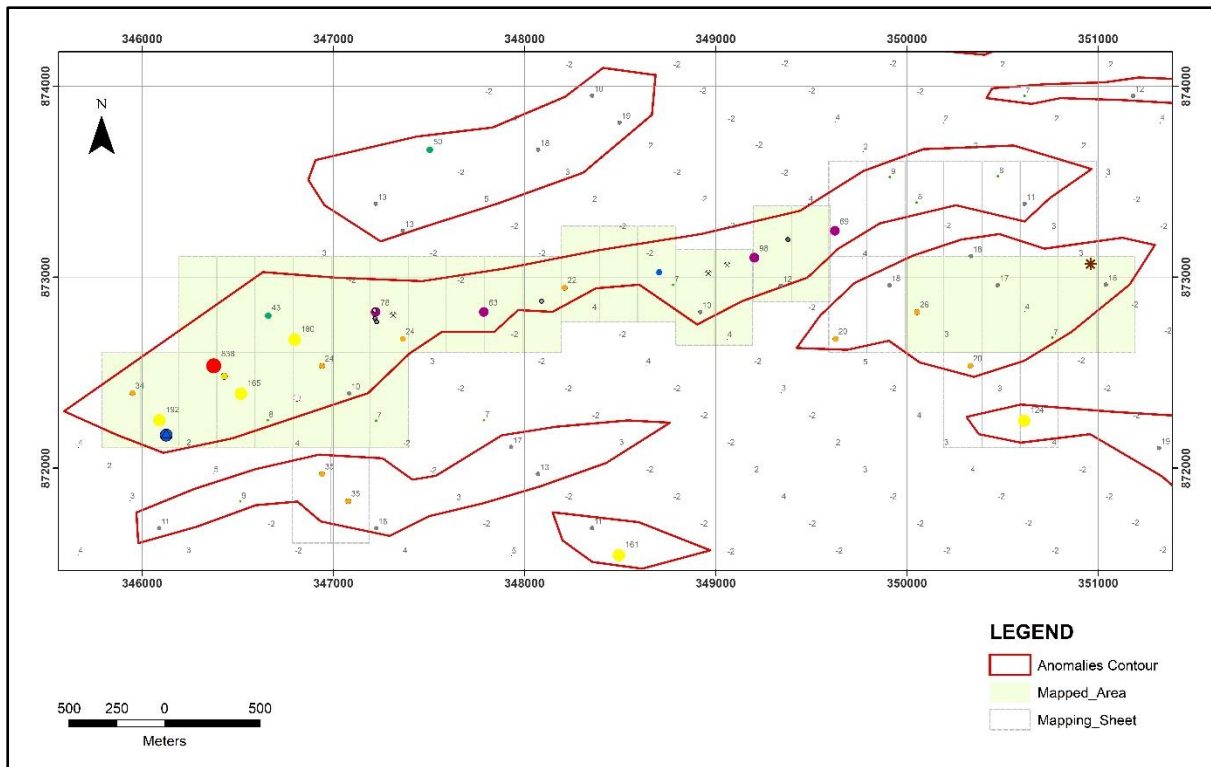
CLP soil sampling Grids 1 to 6 on ranked stream sediments anomalies



Series of maps showing the distribution of gold (Au) and the trace pathfinder elements antimony (Sb) and tellurium (Te) within the Pilot Area soil sampling grid.



Progress of 200m-spaced line mapping over the gold-anomalous zone within the Mbe licence



Location of the new Maboum licence application (<https://portals.landfolio.com/Cameroon/en/>)

