










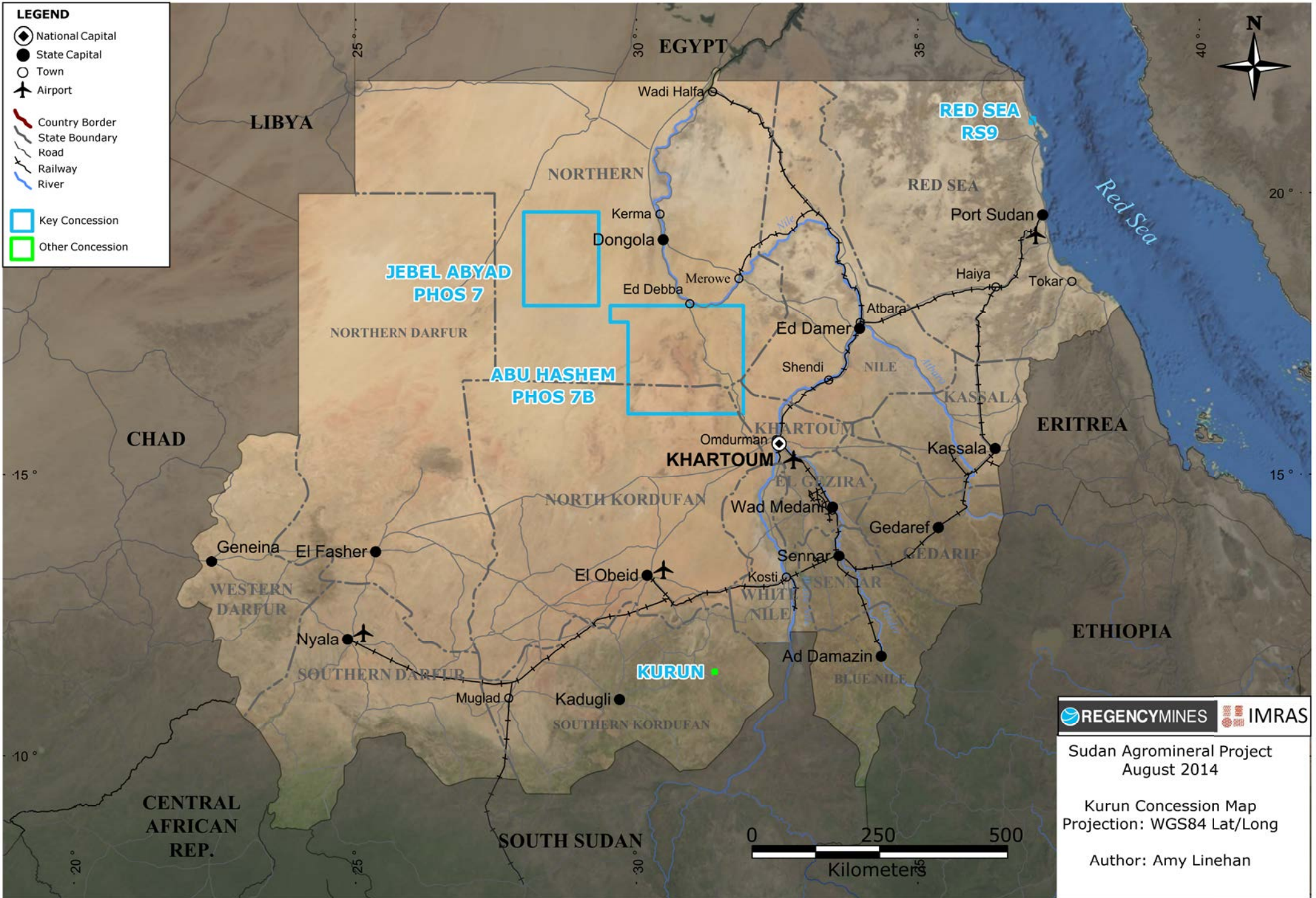


LEGEND

-  National Capital
-  State Capital
-  Town
-  Airport
-  Country Border
-  State Boundary
-  Road
-  Railway
-  River
-  Key Concession
-  Other Concession



REGENCYMINES  **IMRAS**

Sudan Agromineral Project
August 2014

Kurun Concession Map
Projection: WGS84 Lat/Long

Author: Amy Linehan