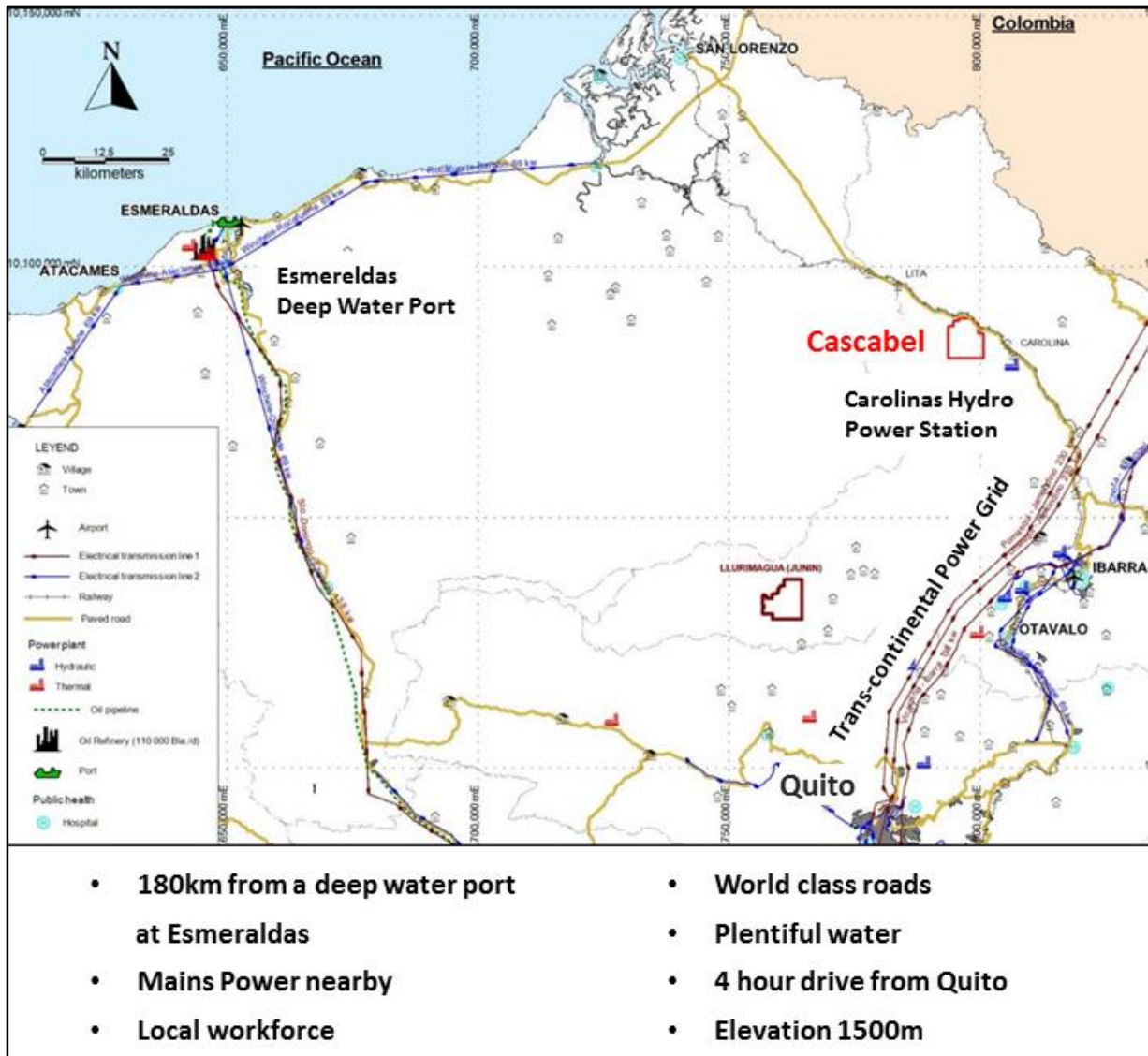
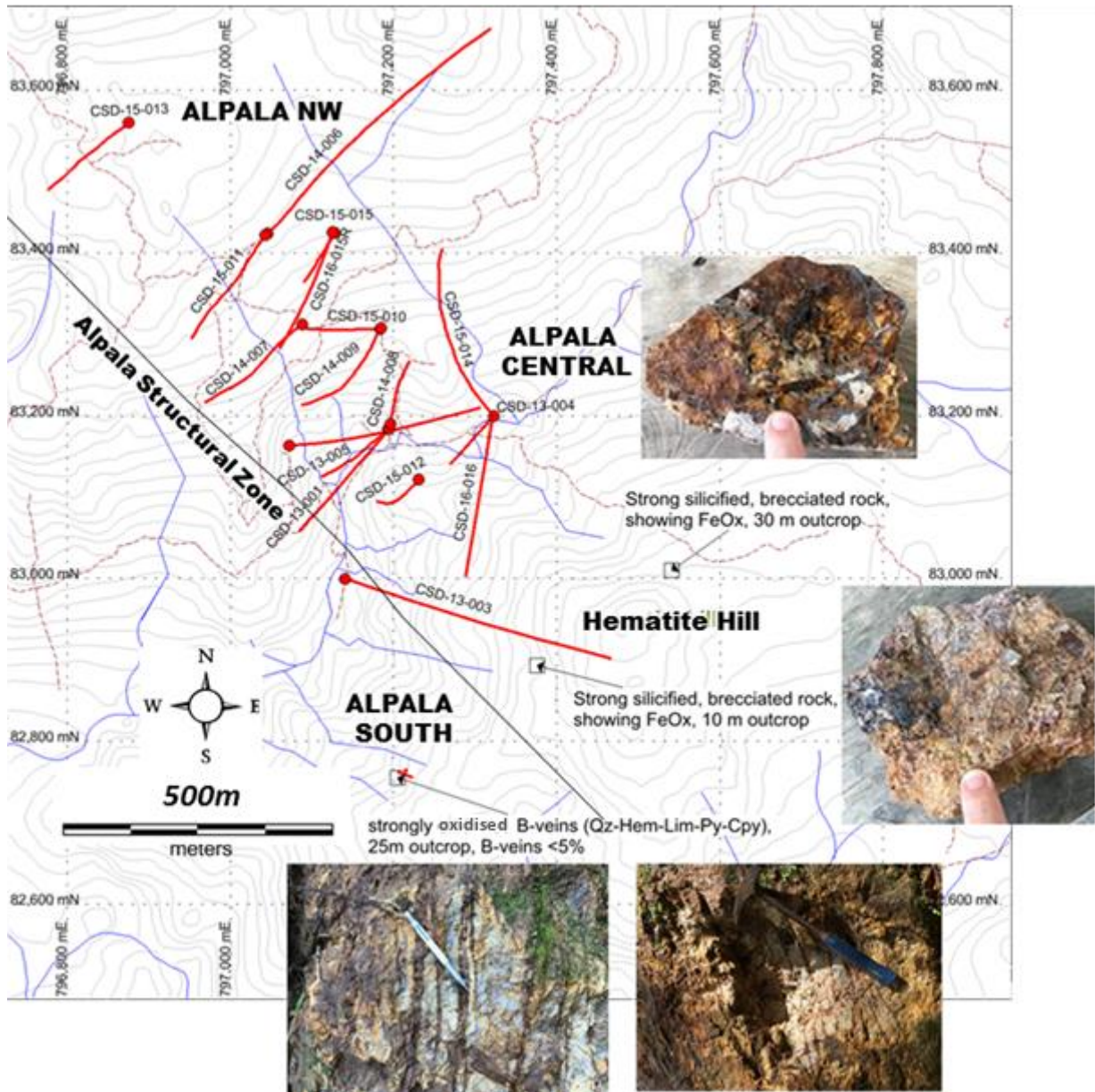


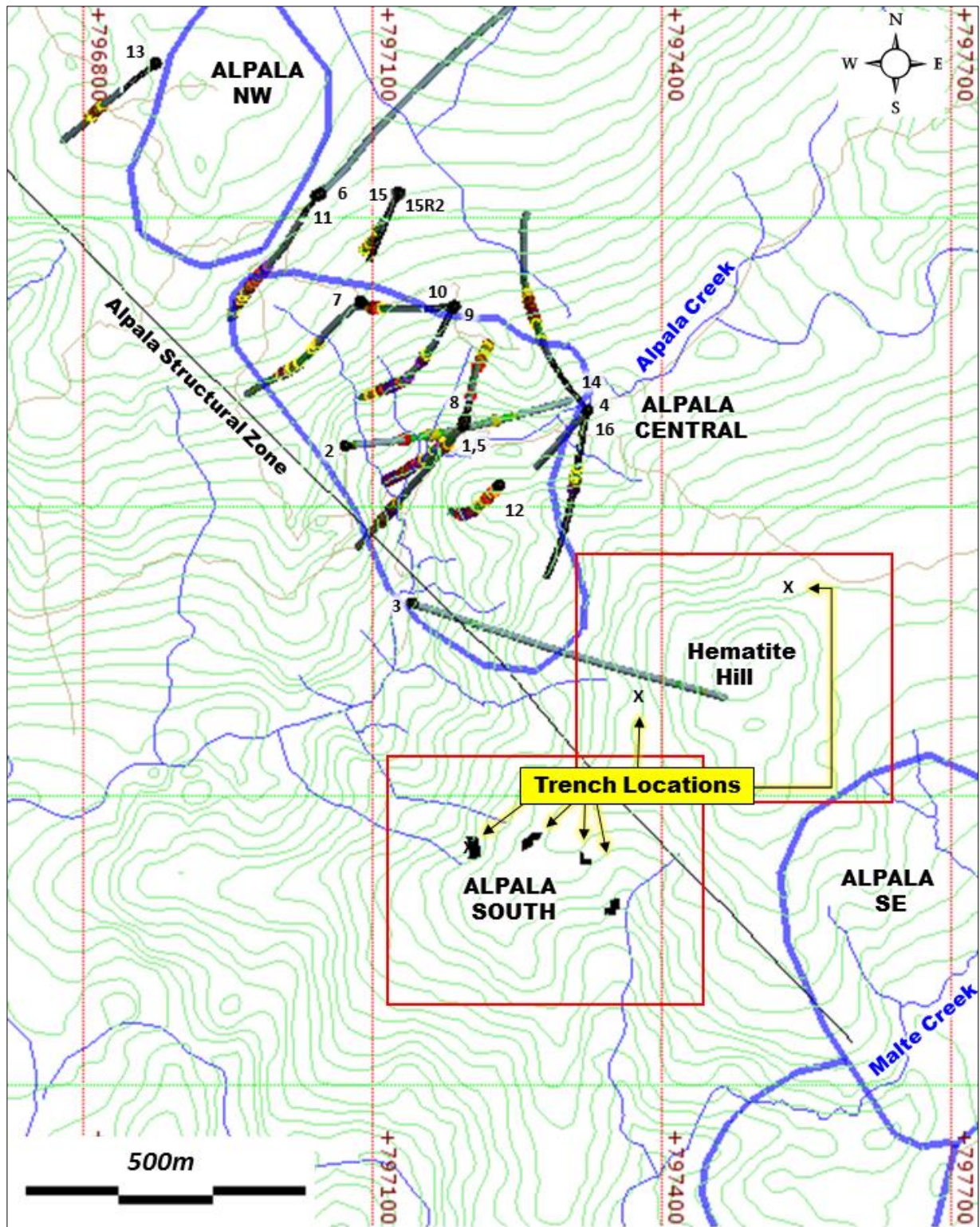
**Figure 1:** Regional Setting of the Cascabel Project, in the northern Andean Copper Belt.



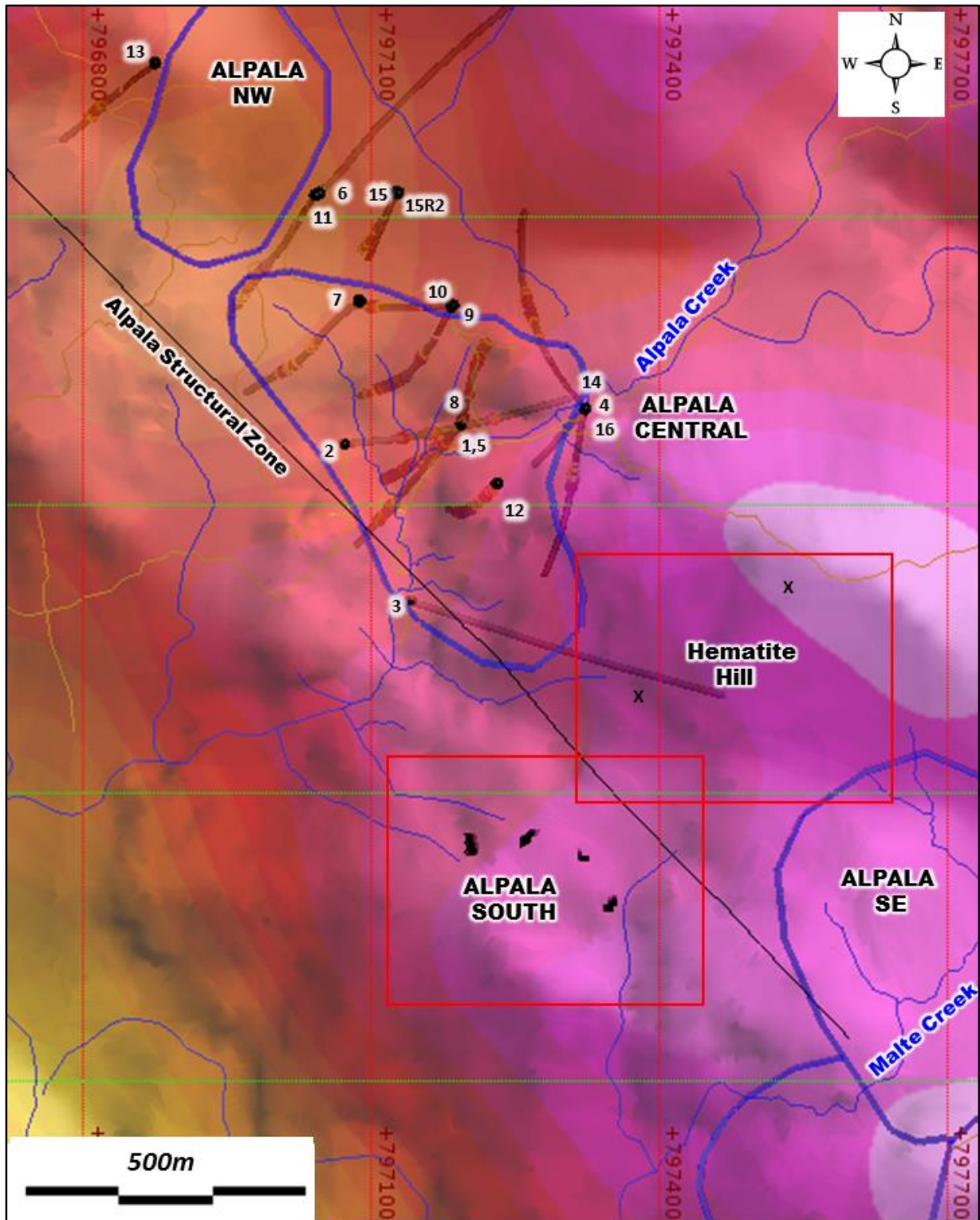
**Figure 2:** Location of Cascabel project in northern Ecuador.



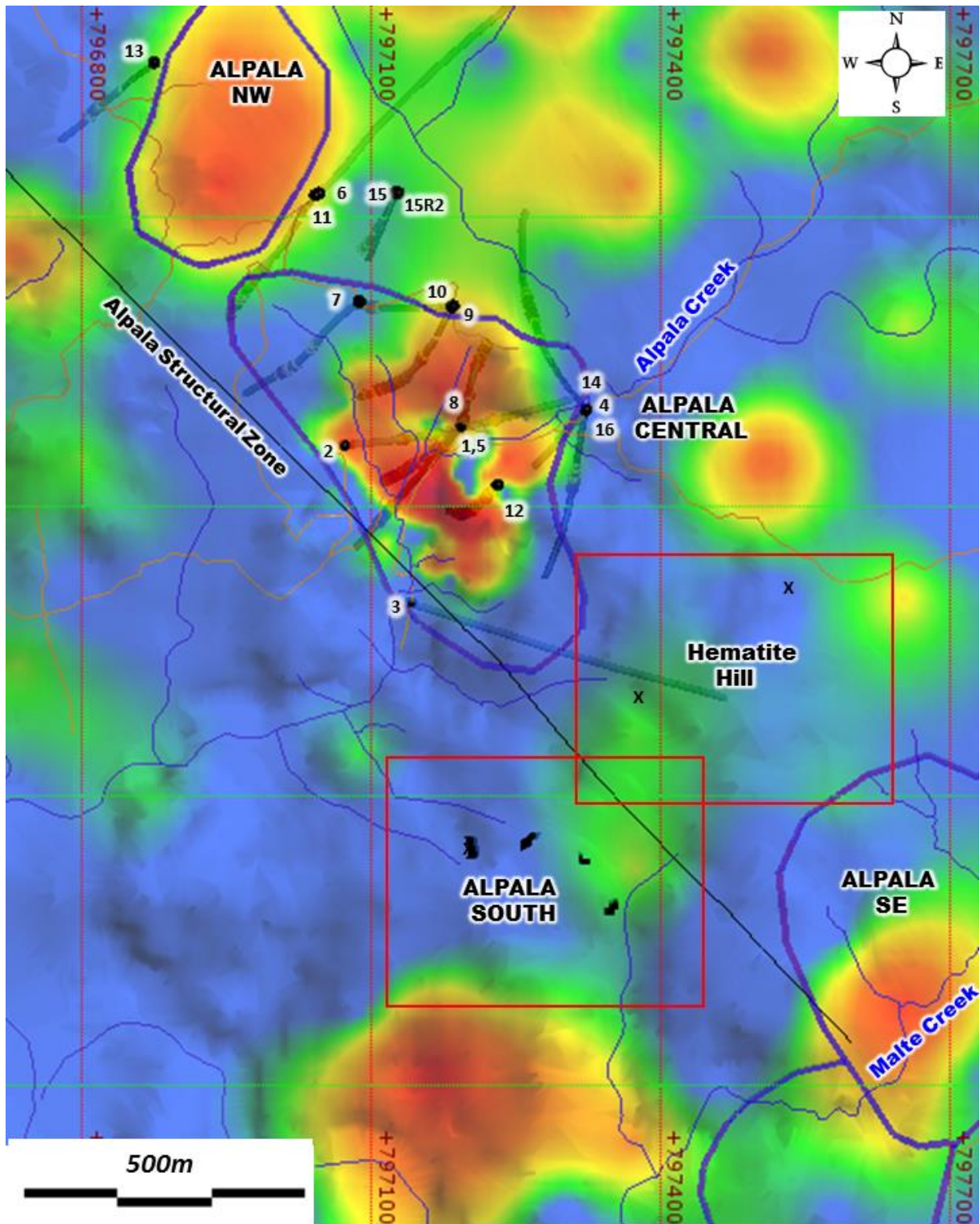
**Figure 3:** Outcrops recently discovered in the Hematite Hill and Alpala South areas.



**Figure 4:** Areas under 1:500 scale geological mapping following the discovery of outcropping mineralisation during detailed tributary and ridge-spur reconnaissance work.



**Figure 5:** Position of Alpala South and Hematite Hill prospects within the Alpala Magnetic Complex, showing reduced to pole inversion as background.



**Figure 6:** Location of recently discovered outcrops at Alpala South and Hematite Hill, showing soil copper/zinc anomalies.



**Figure 7:** An example of the porphyry style quartz veins recently discovered in outcrops at Alpala South.