

24 March 2022

**KEFI Gold and Copper plc**  
("KEFI" or the "Company")  
**Saudi Arabia Exploration Update**

**Appendix**

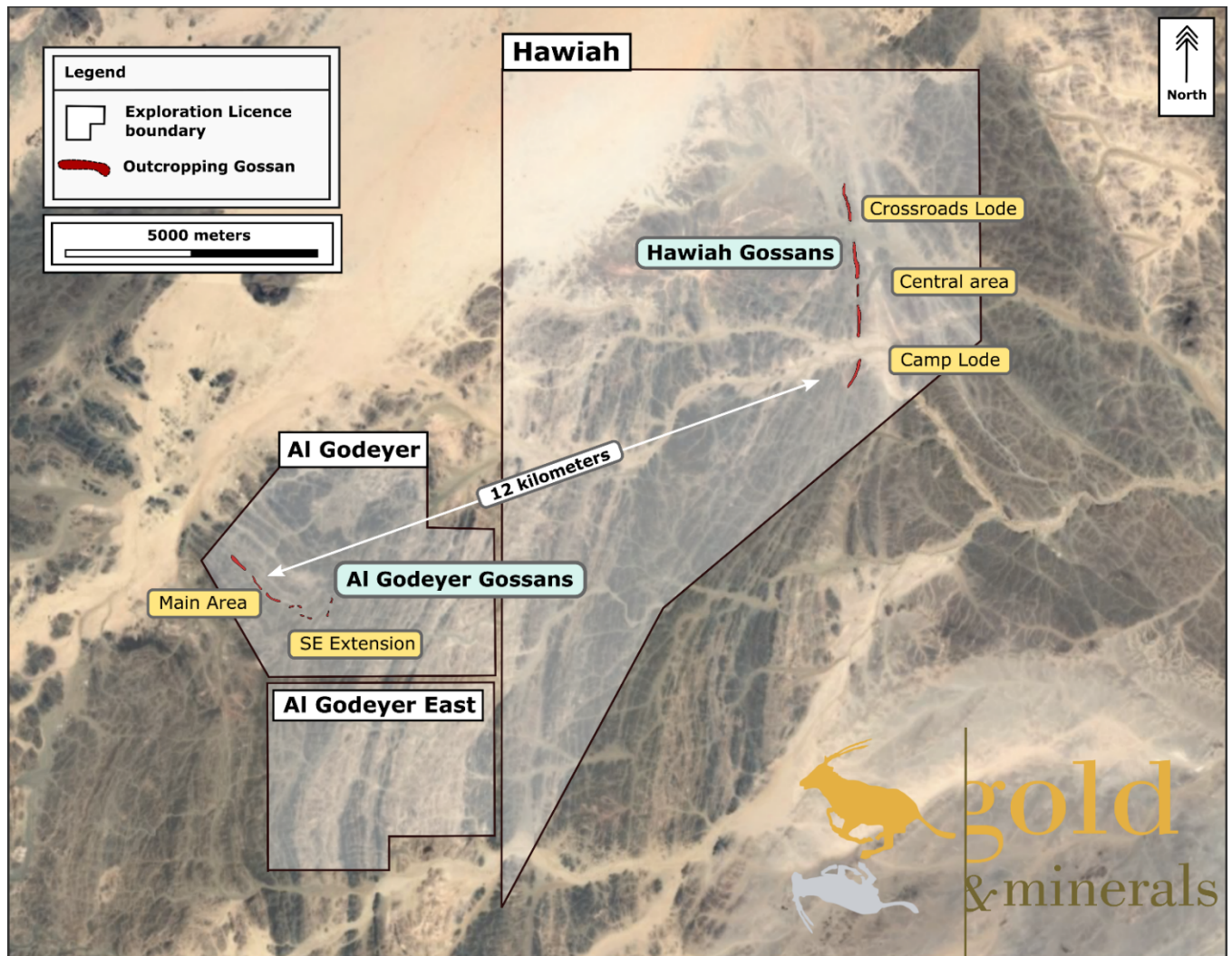


Figure 1 - Location map showing the Hawiah, Al Godeyer and Al Godeyer East exploration licences as well as the mapped gossan horizons.

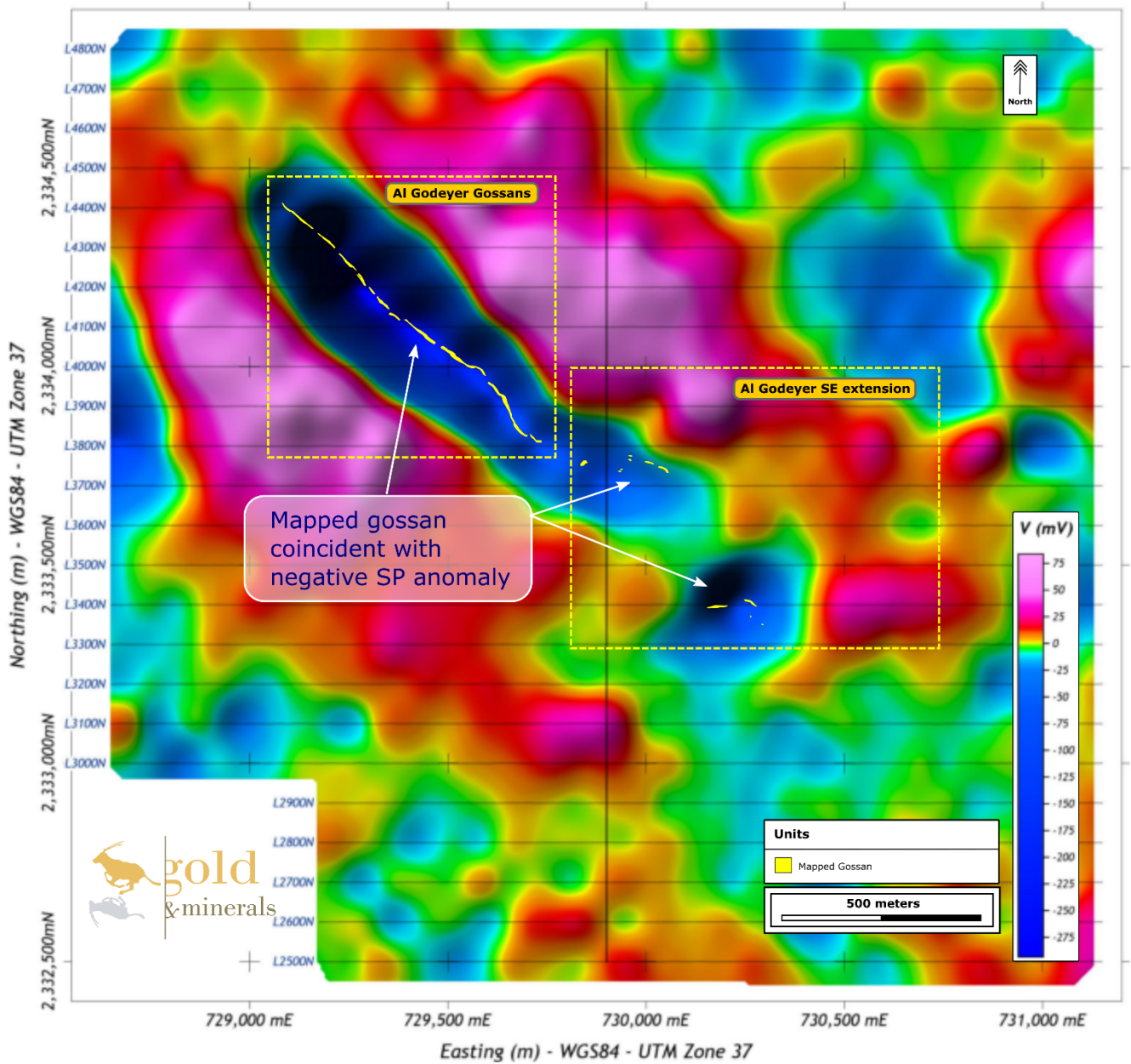


Figure 2 – Self-Potential geophysical survey results with mapped gossanous horizon overlain.

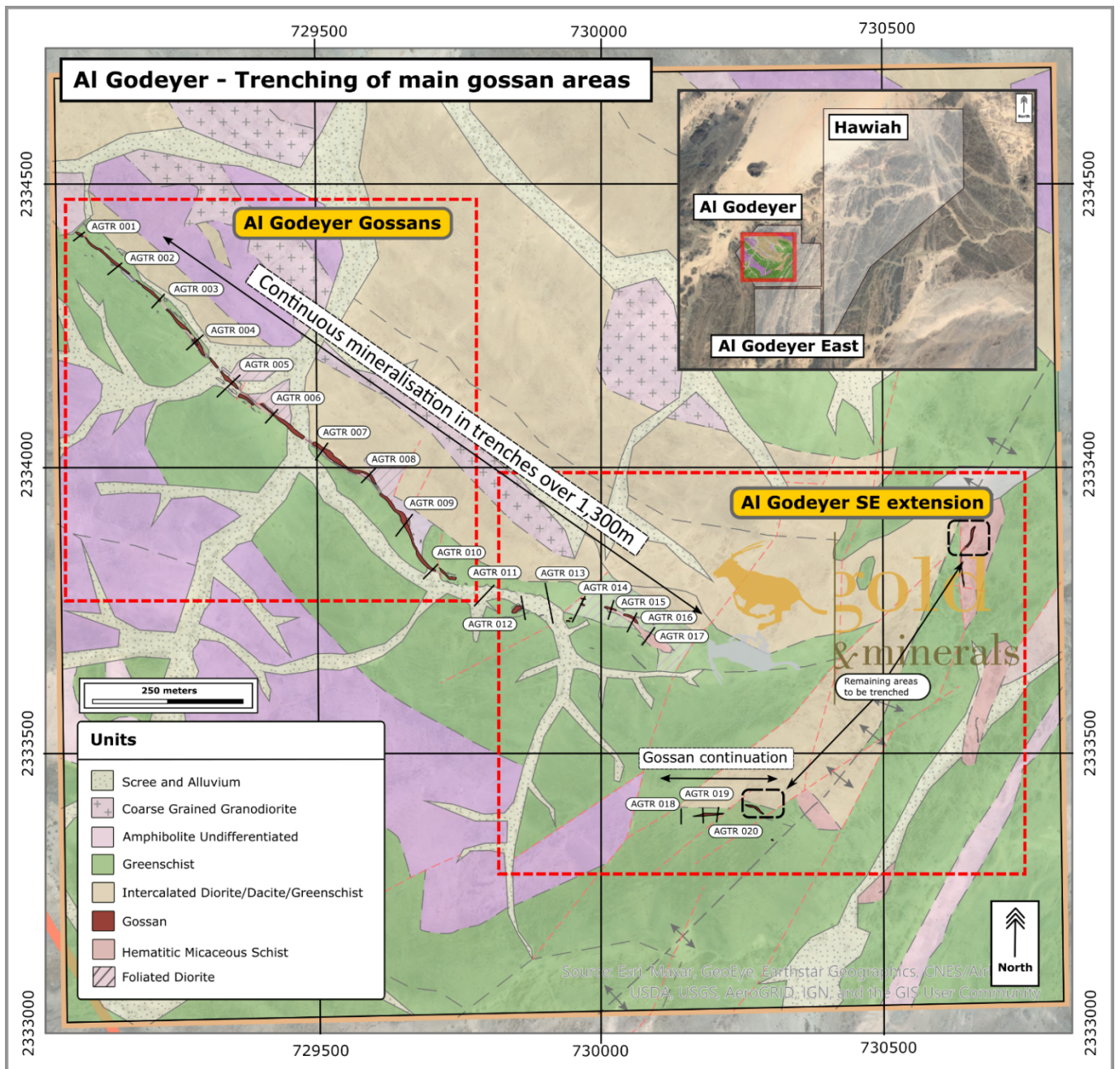


Figure 3 – Trench location map over the Al Godeyer mineralised horizon.

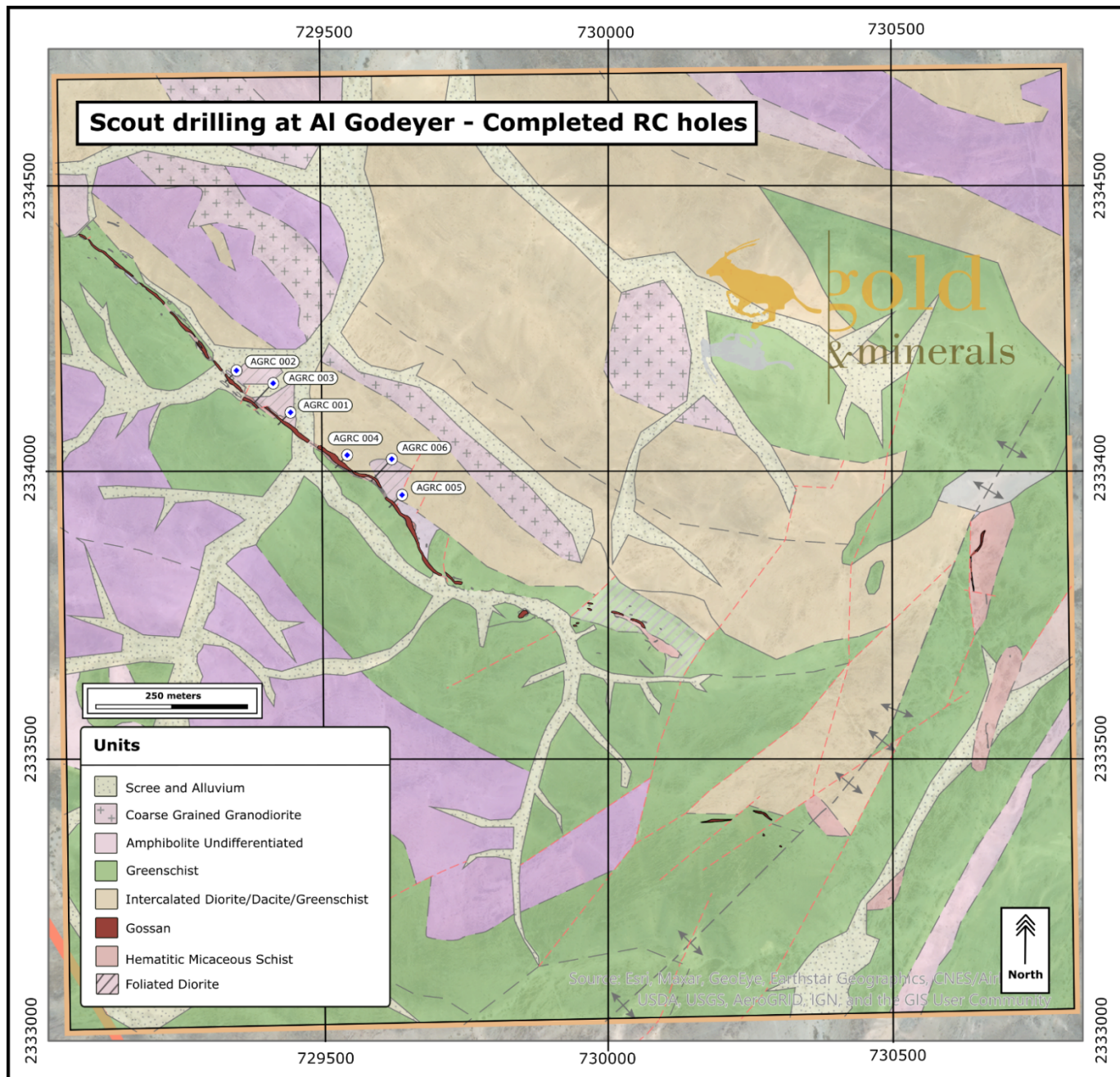


Figure 4 - Location map of the completed RC drillholes at Al Godeyer (as of 23 March 2022).