

Figure 1: Plan view of Lithium deposit Wolfsberg - area of investigation with drill holes of Phases 1 and 2

Drill Hole Id	East	North	Collar Elevation	Start Date	End Date	Dip	Azimuth	Total Depth	Total Core Recovery %
P18-13	126244.33	5189952.65	1639.28	19.07.2019	26.07.2019	-83	205	280.2	95.9
P18-22	125839.74	5190256.10	1569.16	11.07.2019	18.07.2019	-67	215	290.0	98.2
P18-26	125738.40	5190295.26	1554.95	18.06.2019	29.06.2019	-73	215	260.2	98.2
P18-28	125476.46	5190400.72	1459.74	29.07.2019	03.08.2019	-45	210	250.1	98.6
P18-29	125349.01	5190499.91	1399.72	02.07.2019	09.07.2019	-46	207	250.2	98.9

Table 1: Drill hole collar positions and properties of phase 1 drilling

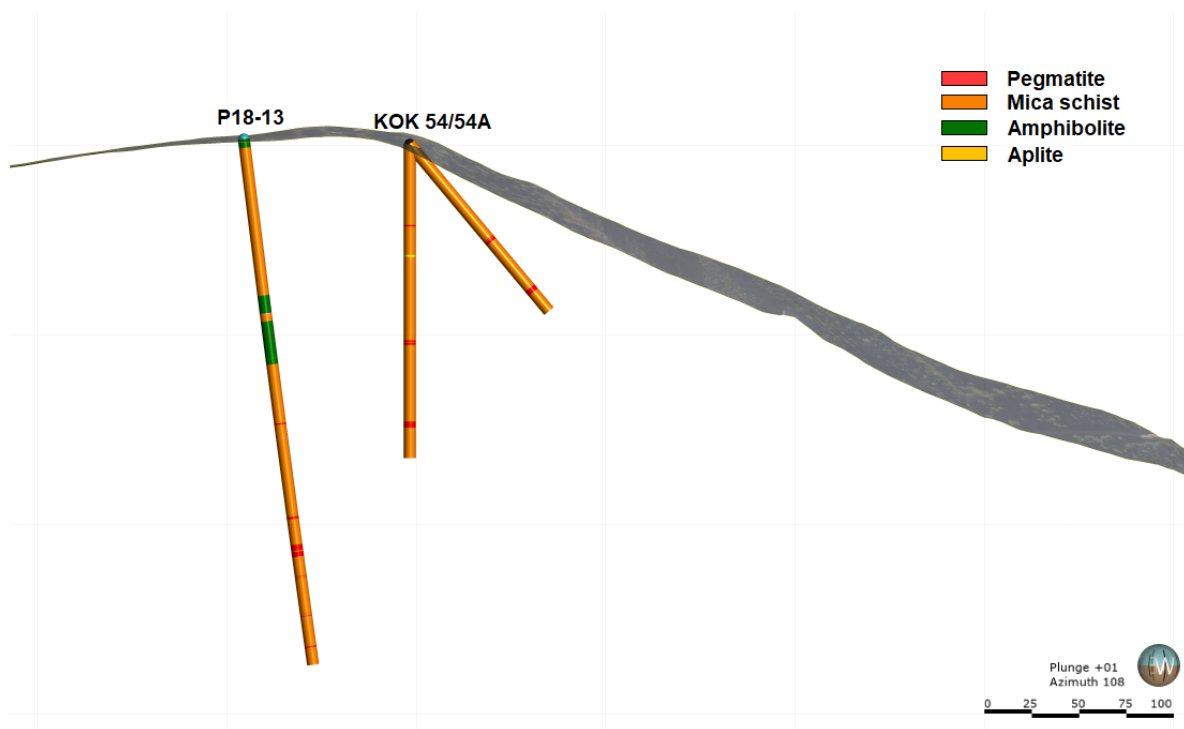


Figure 2: Section for drill hole P18-13

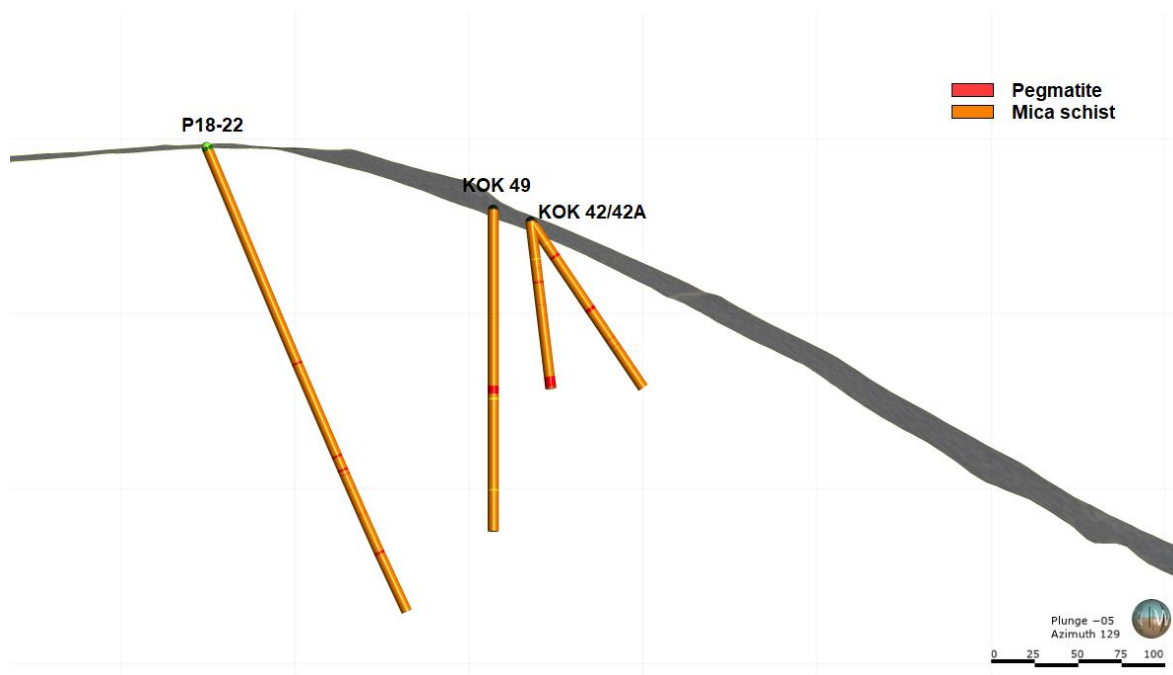


Figure 3: Section for drill hole P18-22

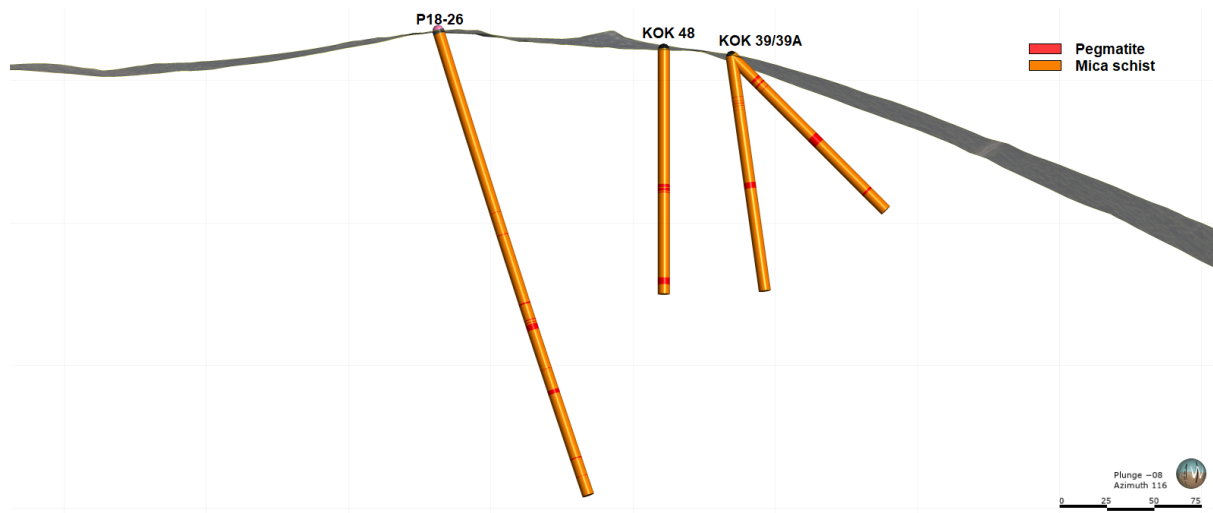


Figure 4: Section for drill hole P18-26