**Lagoa Salgada Location in Portugal & Features Of The Iberian Pyrite Belt**

(Fig. 1)

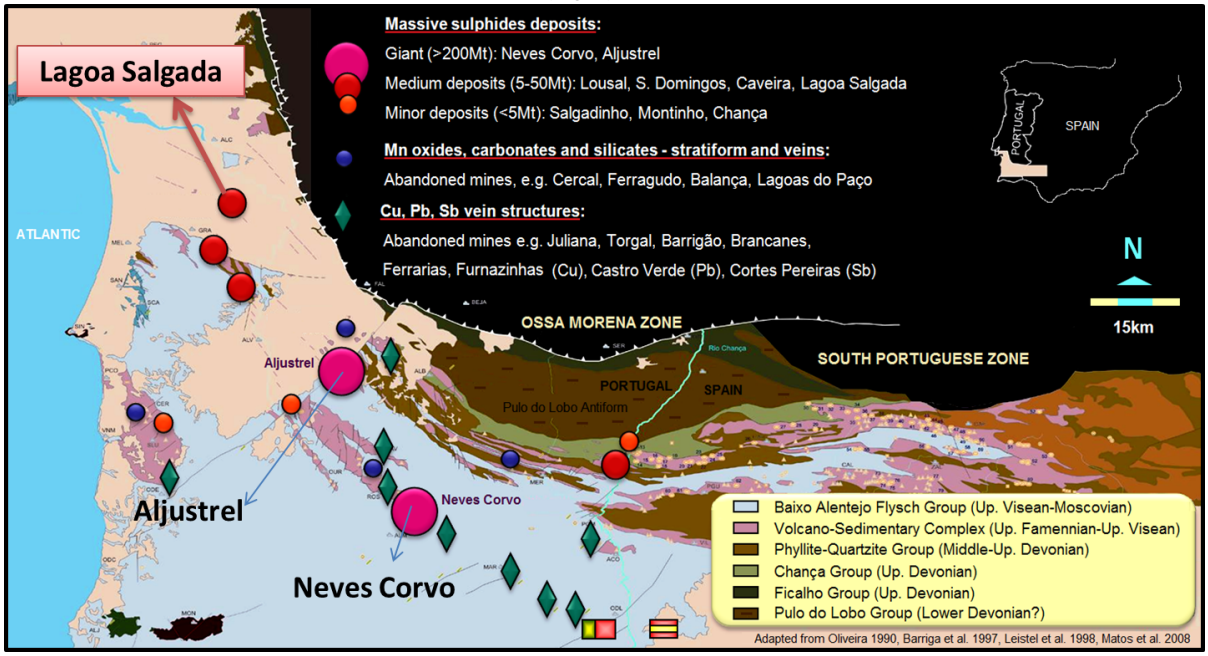

**Map Of Lagoa Salgada With Historic (Black) And Planned (Green) Drill Holes**

(Fig.2)

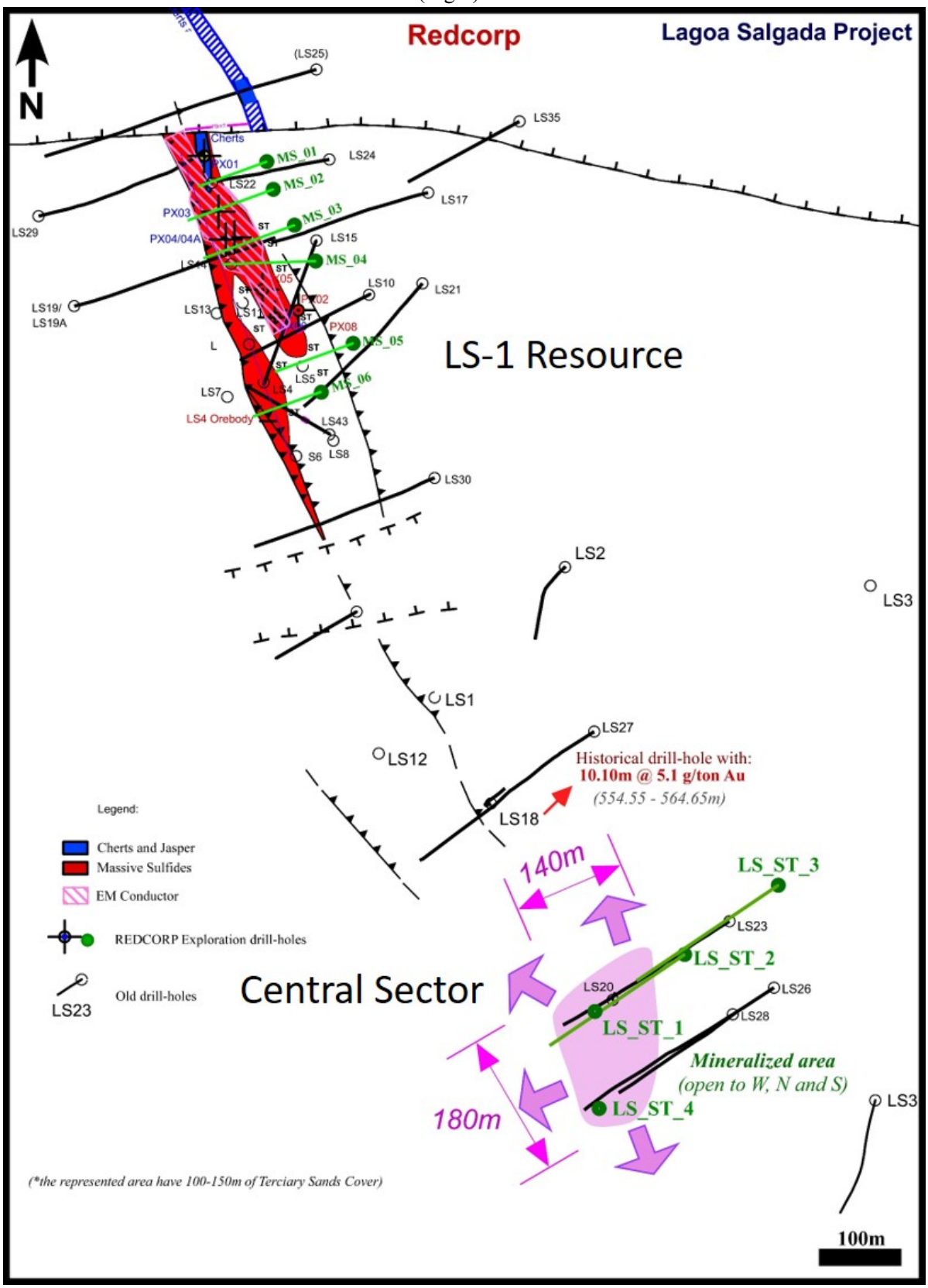

**Simplified Geology And Historical Drill Hole Location Map Of Lagoa Salgada LS-1 Resource**

(Fig 3 A & B)

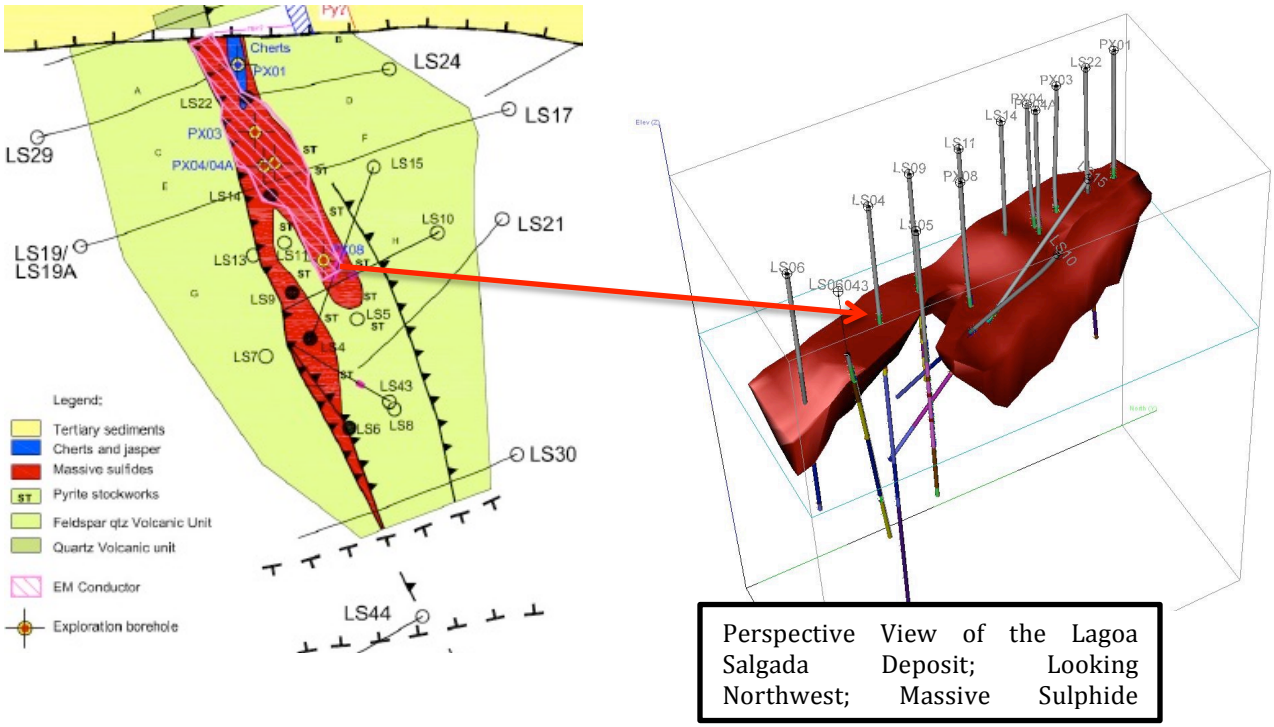


Perspective View of the Lagoa Salgada Deposit; Looking Northwest; Massive Sulphide

**Outline of the LS-1 VMS Deposit and it's possible extensions to the NW and SE** (Fig. 4)

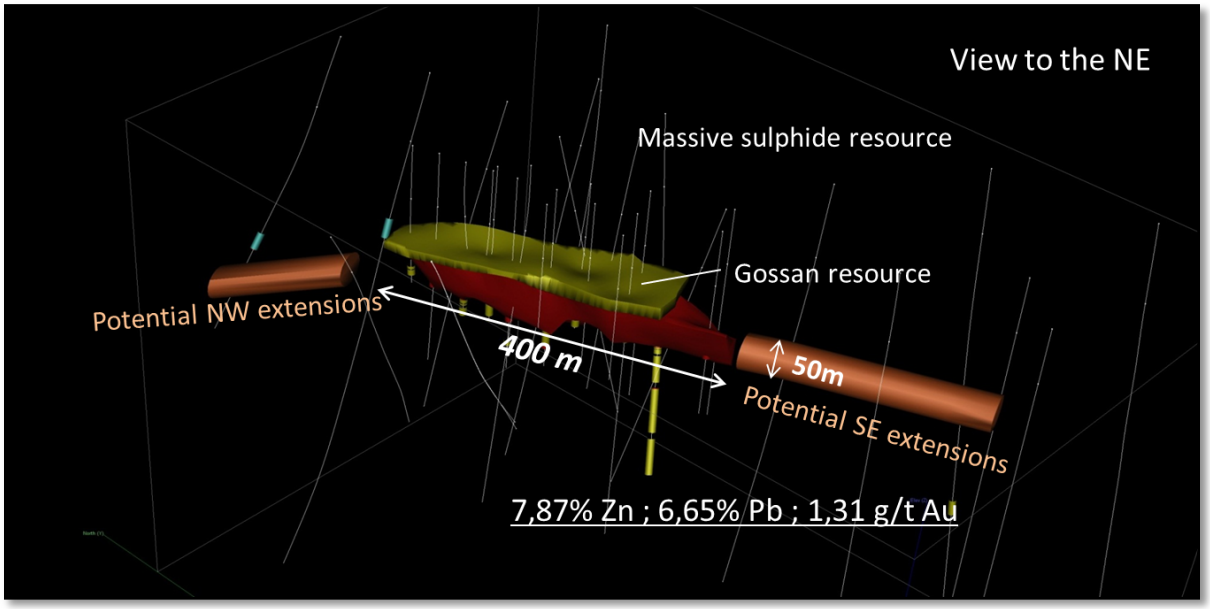

**Possible Extensions Of The VMS Mineralization Of The Lagoa Salgada Deposit**
(Fig. 5)

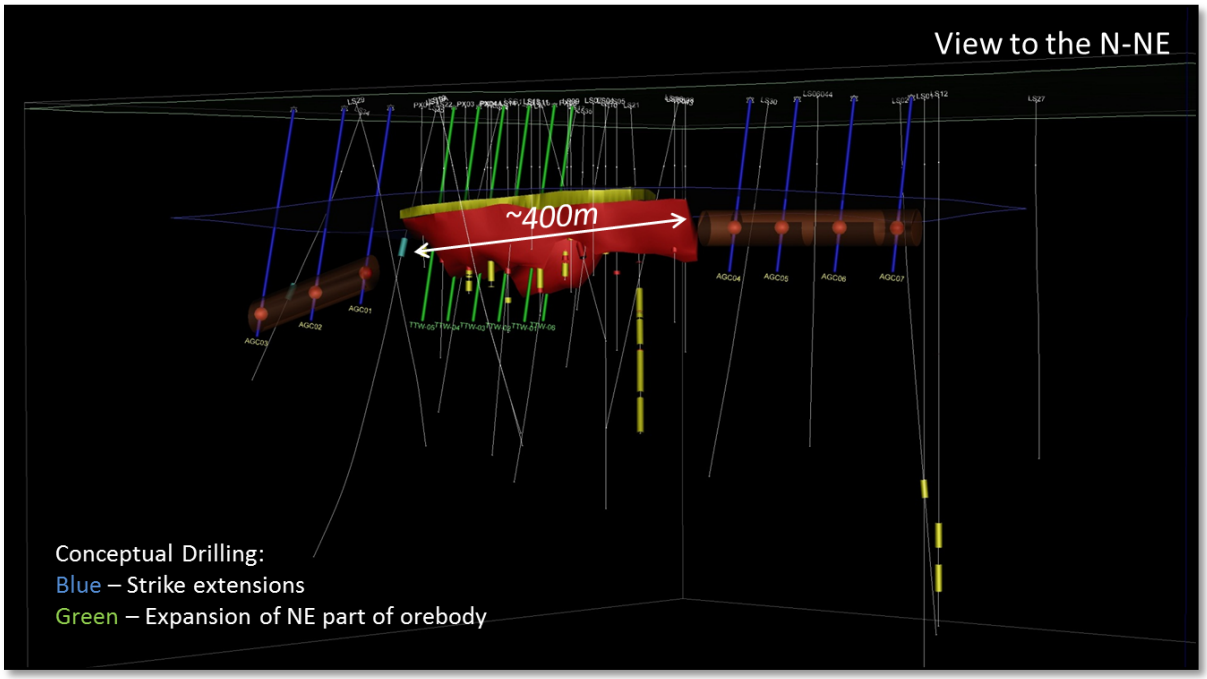


**3D View (N-NW) Of The Lagoa Salgada Deposit (Red) With The Estimated Increase Of The Massive Sulphide Resources (Purple) After The Planned 6 Angle Drill Holes (Green).** (Fig. 6)

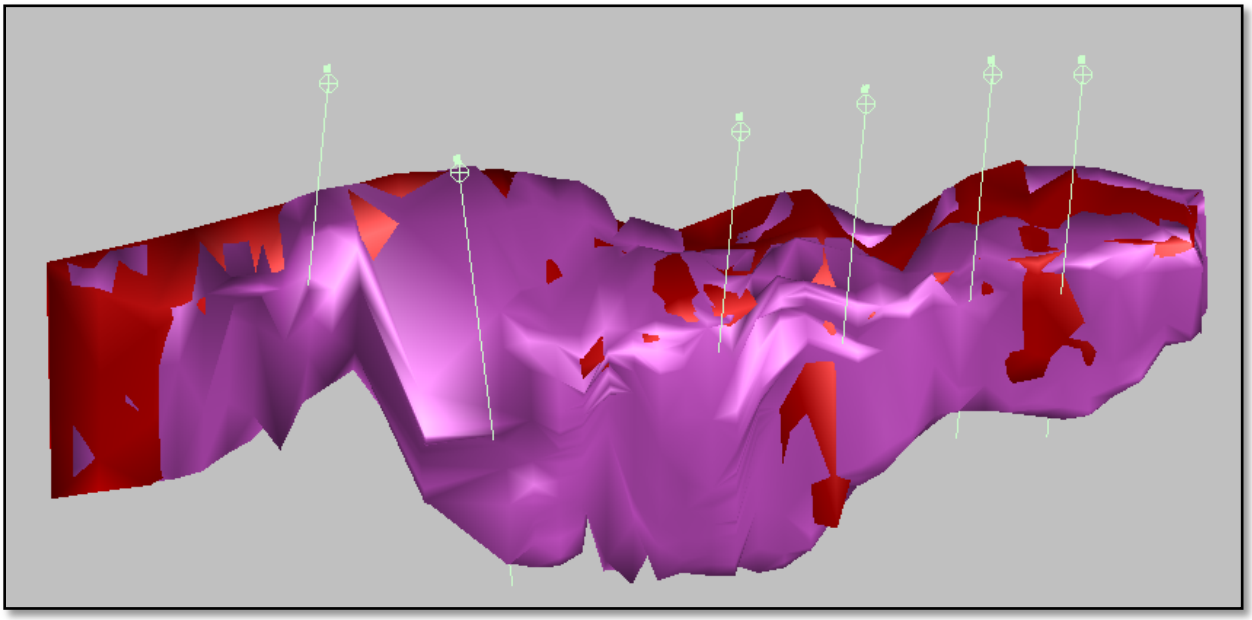

**3D View (From Surface) Of The Lagoa Salgada Deposit (Red) With Estimated The Increase Of The Massive Sulphide Resources (Purple) After The Planned 6 Angle Drill Holes.**

(Fig. 7)



**3D Model (View To NW) Of The Lagoa Salgada Deposit (Red) After The New Drill Holes And The Estimated Increase (Purple) Of The Gossan Cap (Brown) Over The Deposit.**

(Fig. 8)