

Appendix 1

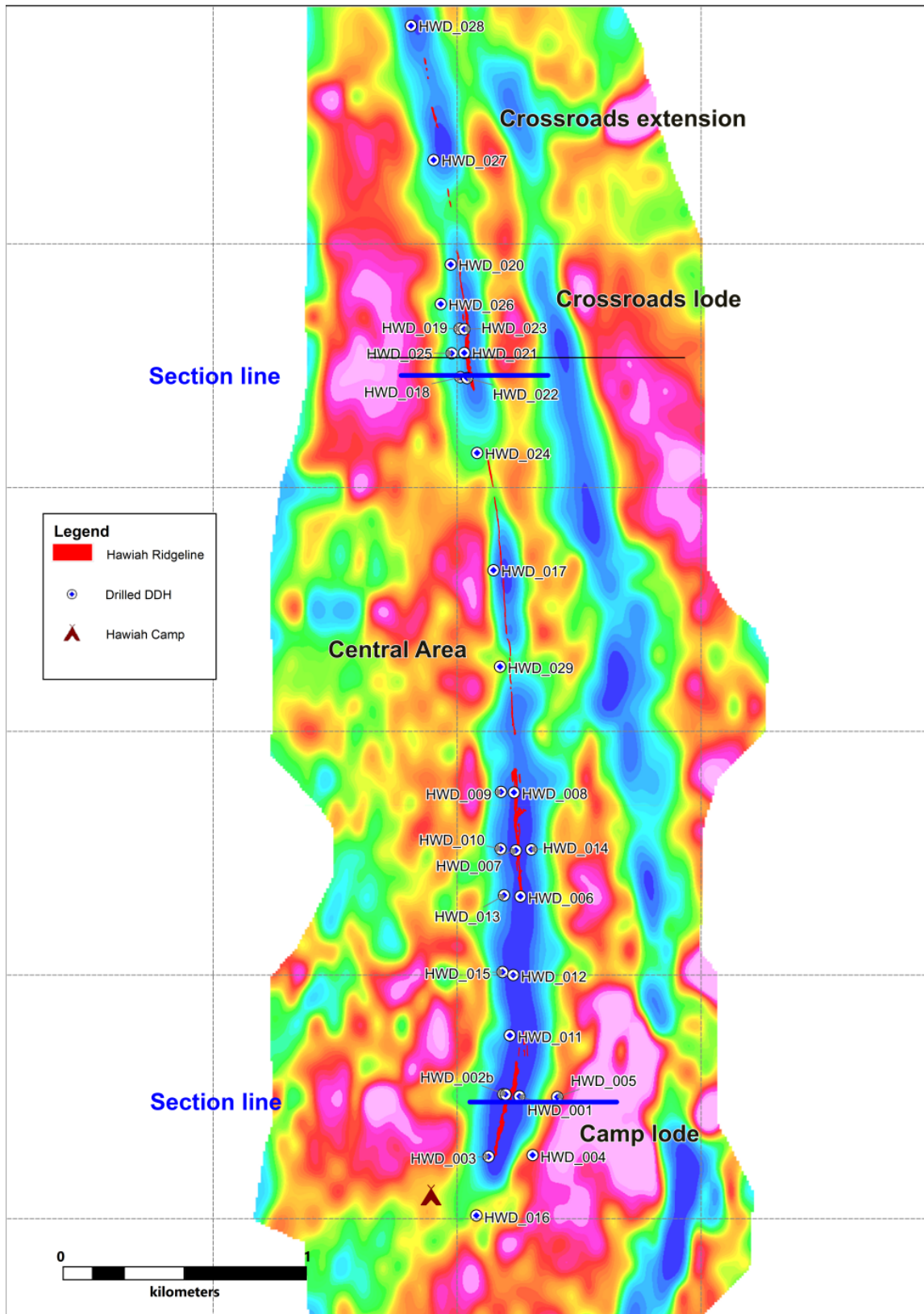


Figure 1 - Plan map of the Hawiah ridgeline with the Self-Potential (“SP”) geophysical survey shown as the base map. Drillhole collars are shown along with the outcropping portions of the Hawiah ridgeline, key areas, and the locations of the cross-sections shown in figure 2 and 3

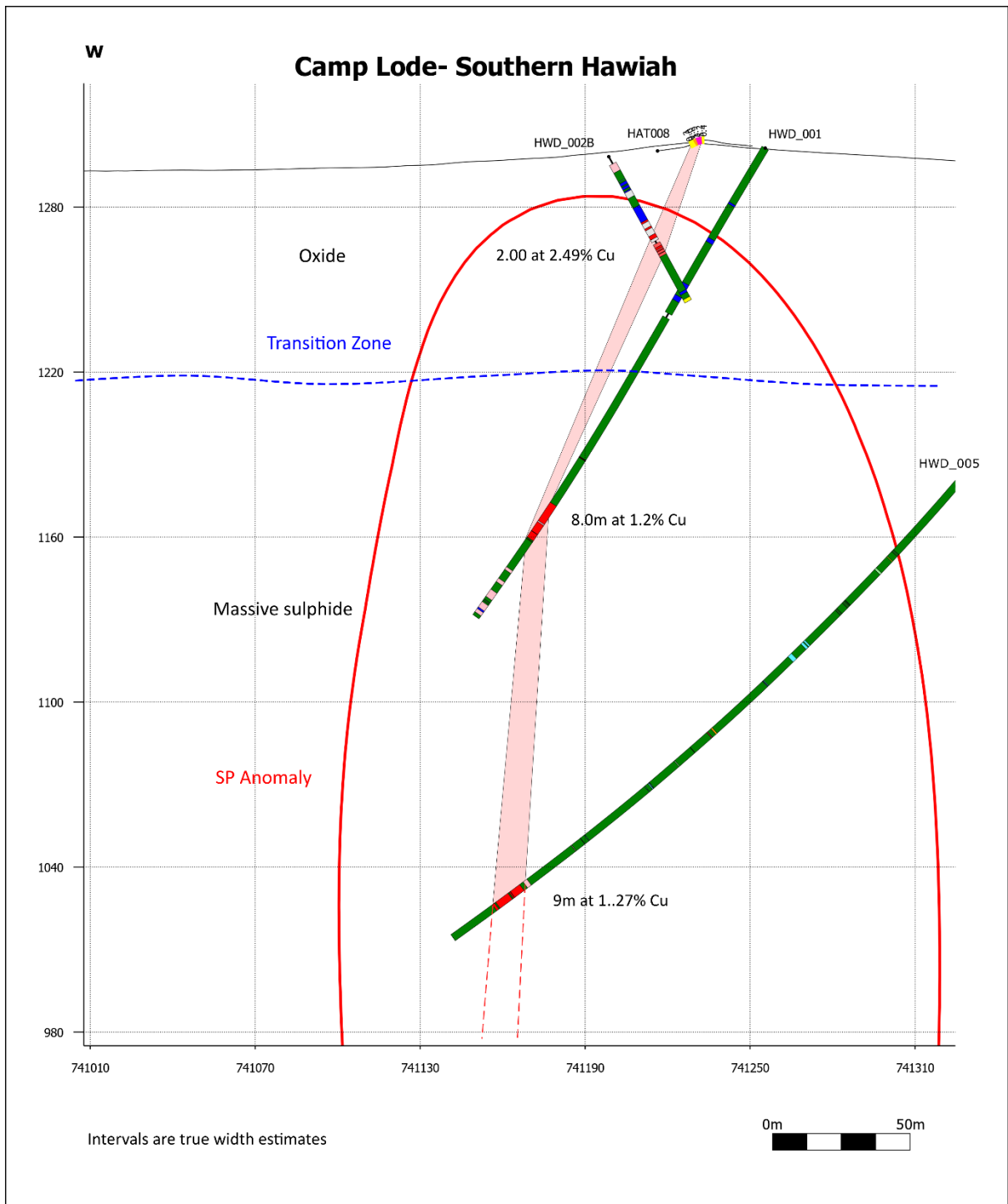


Figure 2 – Cross section facing north. Drilling intersects and returned copper assay grades from the 'Camp Lode'

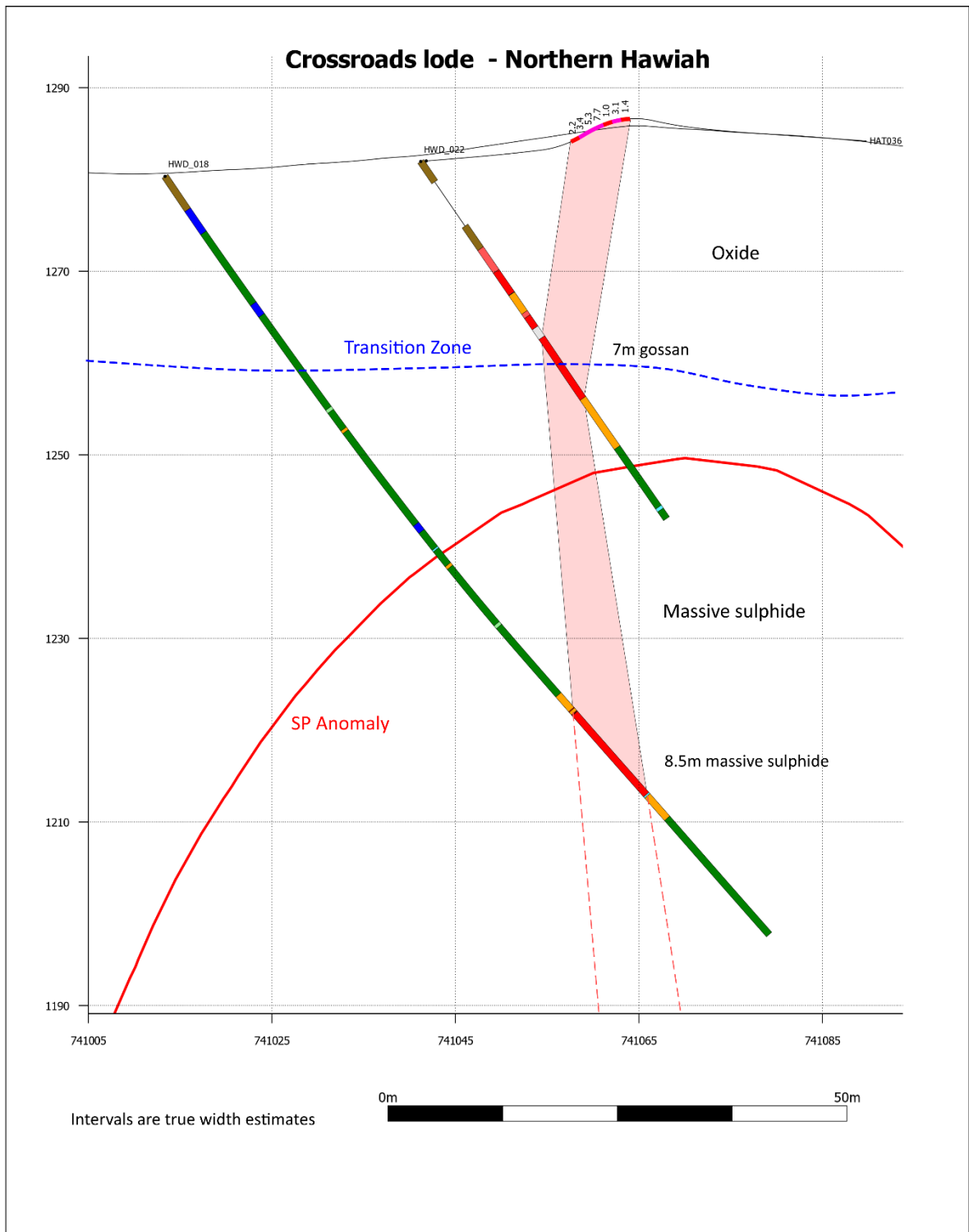


Figure 3 - Cross section facing north. Drilling intersects of massive sulphides from the 'Crossroads Lode'

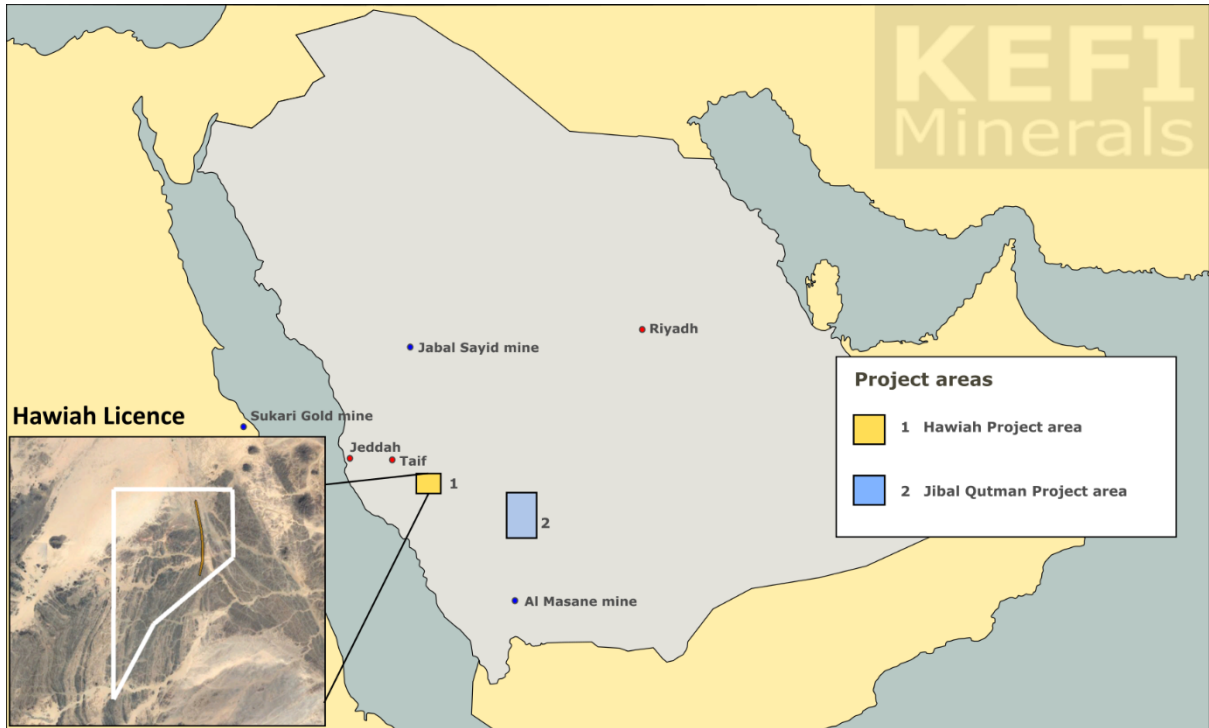


Figure 4 - Map of The Kingdom of Saudi Arabia indicating the location of the Hawiah and Jibal Qutman Project areas



Photo of the Hawiah ridgeline