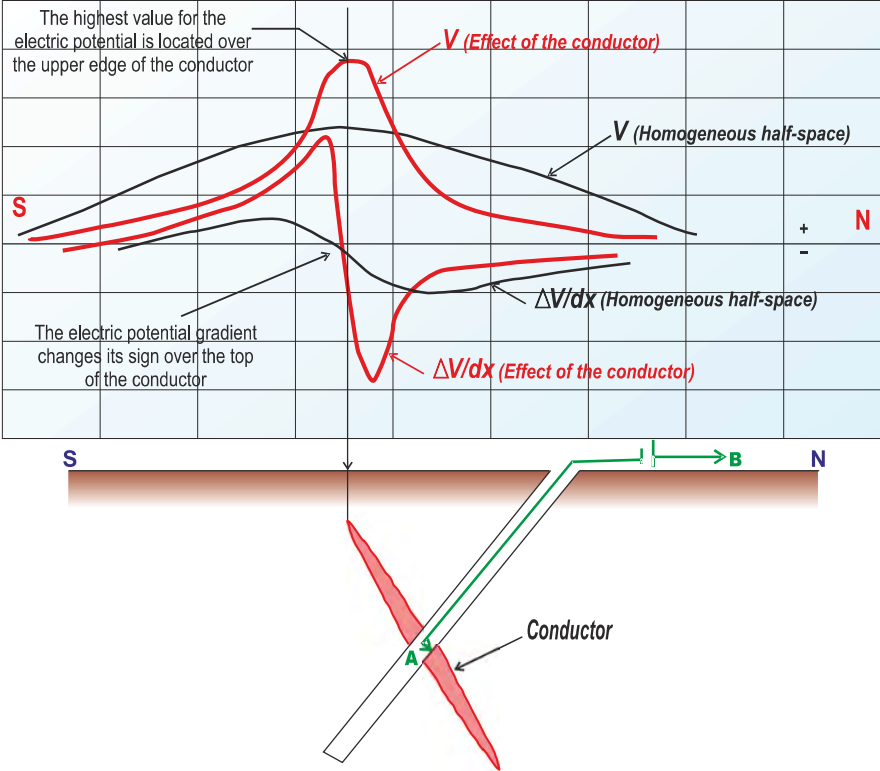


The Mise-à-la-Masse Method

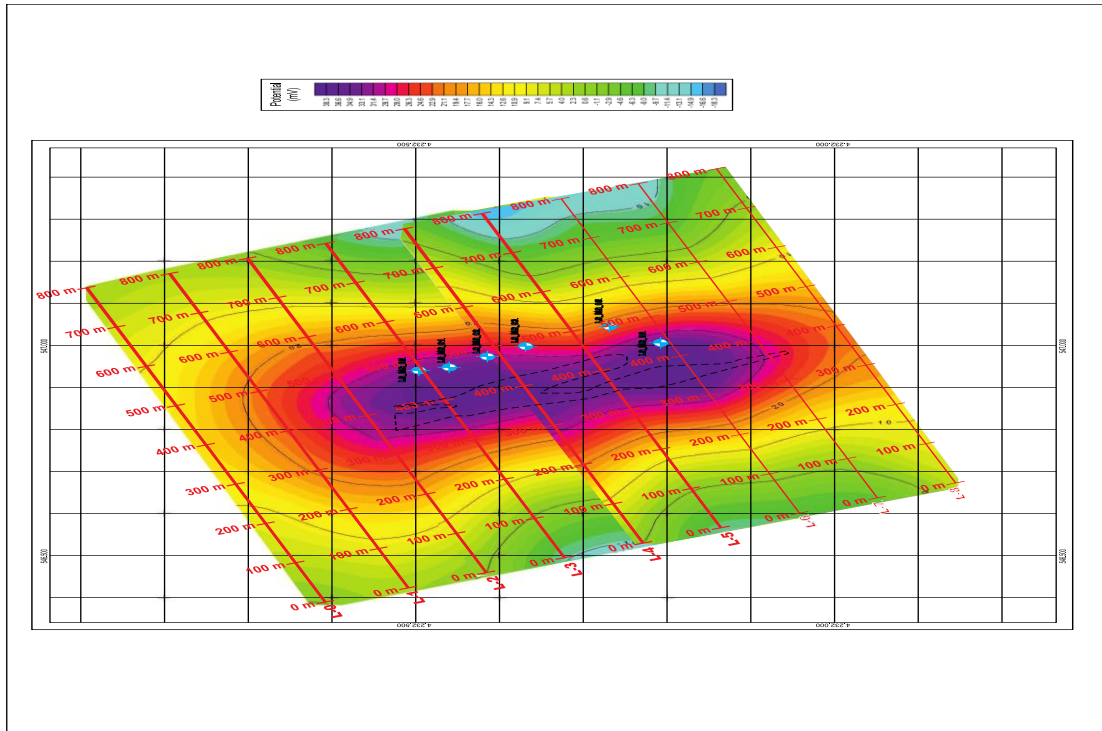
(Figure 1)



Composite Potential Map from MLAM survey on Holes:

LS-MS-01, LS-MS-03, and LS-MS-06

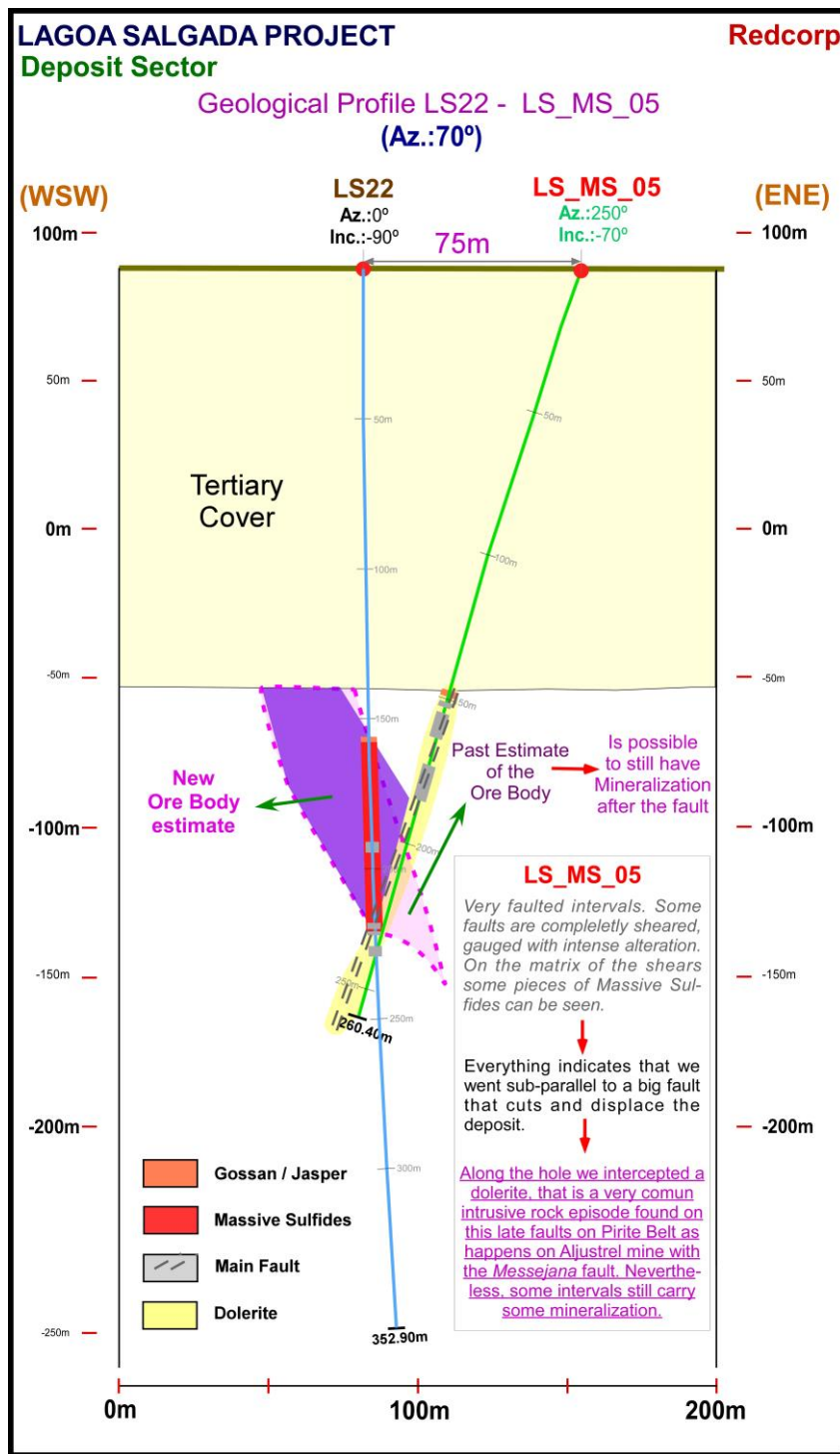
(Figure 2)



Electric potential map from drillhole LS_MS_01, LS_MS_03 and LS_MS_06.

Long Section of LS-MS-05 hole

(Figure 3)



LOCATION OF LS-1 SECTOR RESOURCE & "CENTRAL SECTOR" ALONG WITH NEW (Green) AND HISTORICAL (Black) DRILL HOLES

