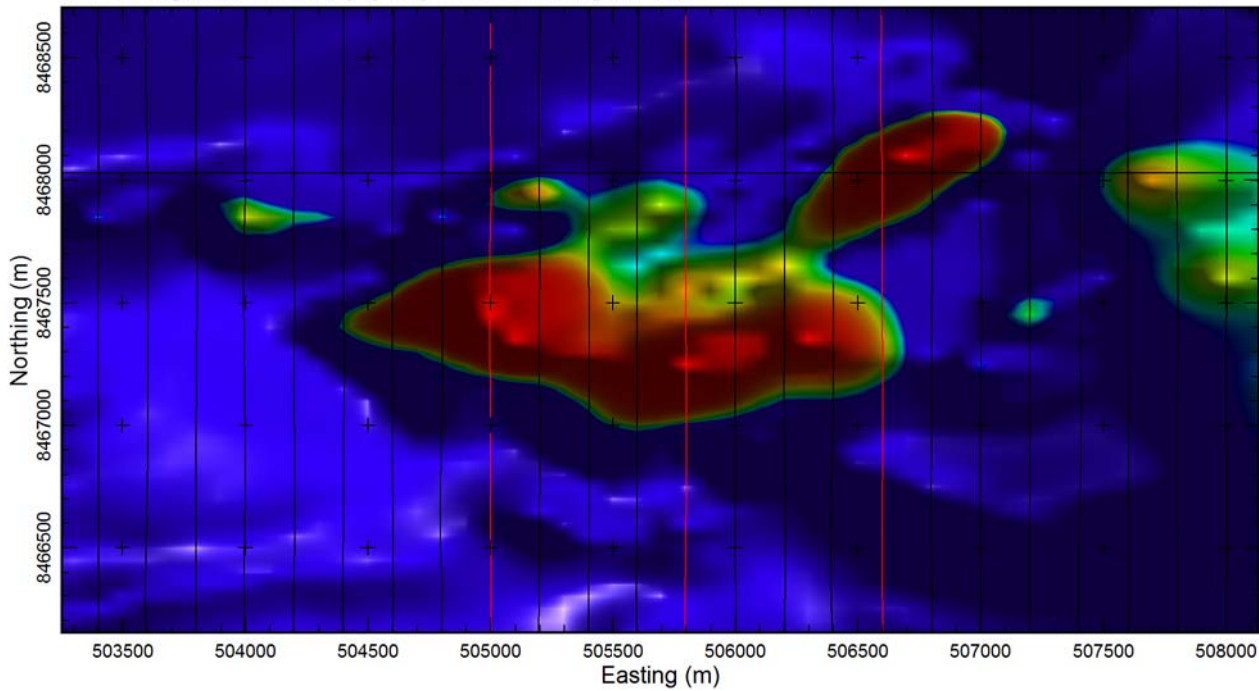



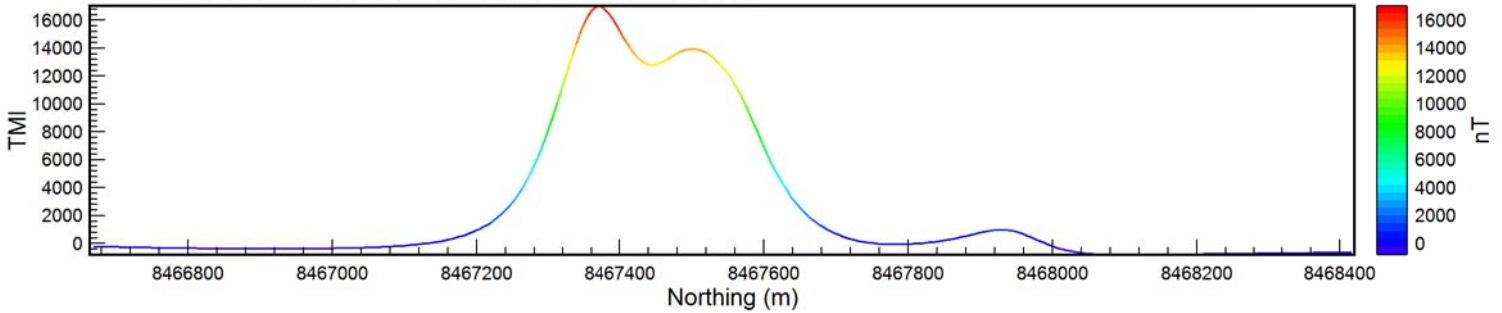
Total Magnetic Intensity (TMI) Grid with Flight Path



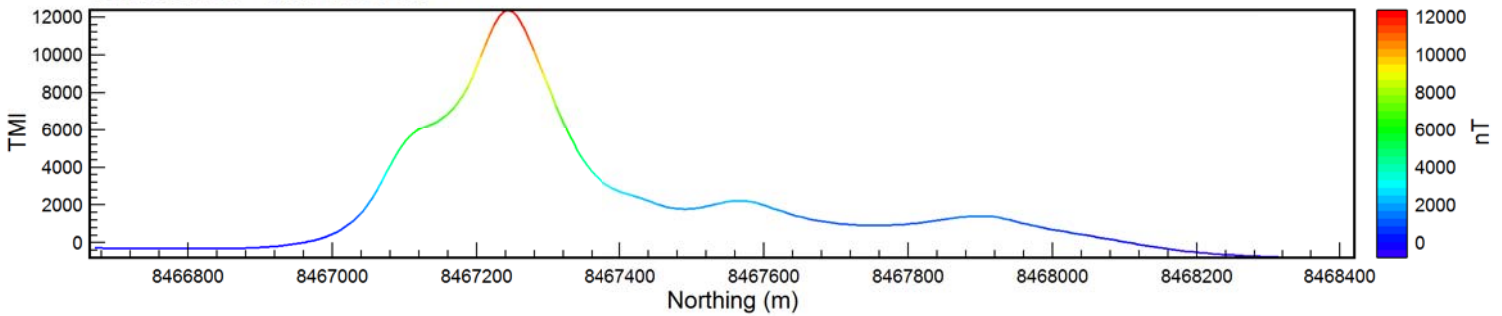
Magnetics nT



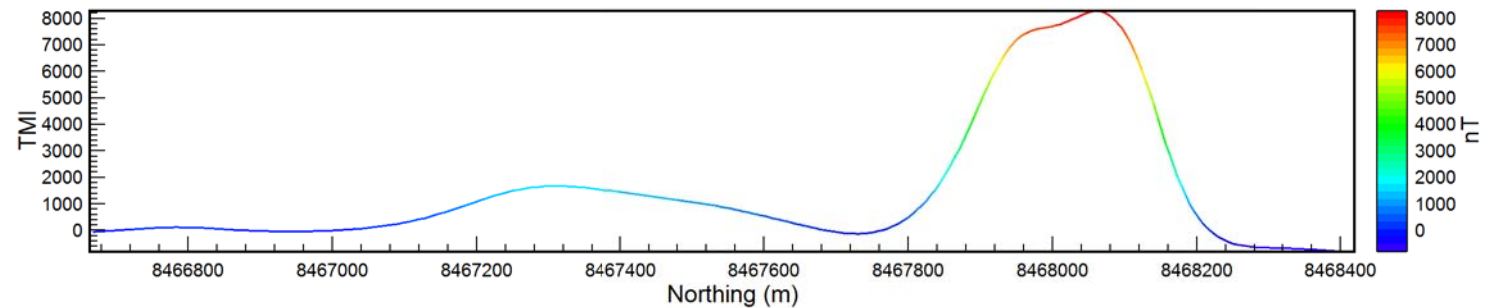
Total Magnetic Intensity (TMI) Profile 1 Line L501230 >>>



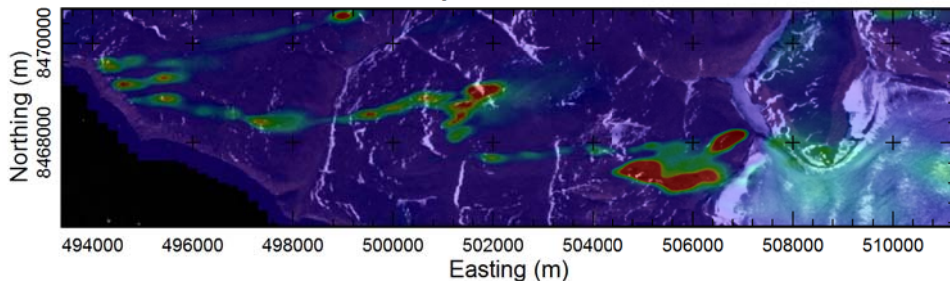
TMI Profile 2 Line L501210 >>>



TMI Profile 3 Line L501190 >>>



Satellite with TMI Grid - outcrop



Havik East Prospect
NAMA Greenland JV
TMI Magnetic Profiles

December 2011

Licence 2011/25

200m Spacing

50m Height