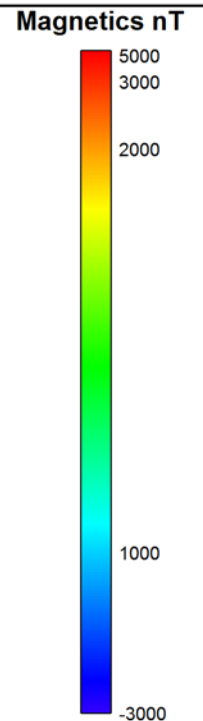
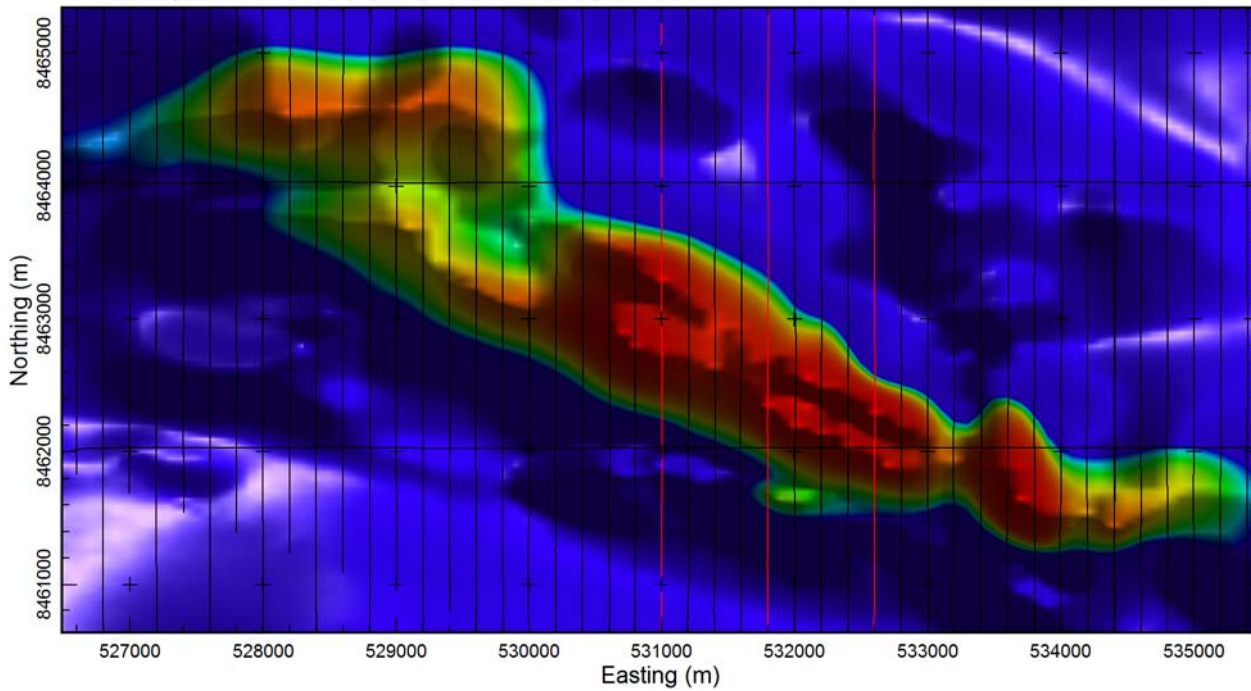
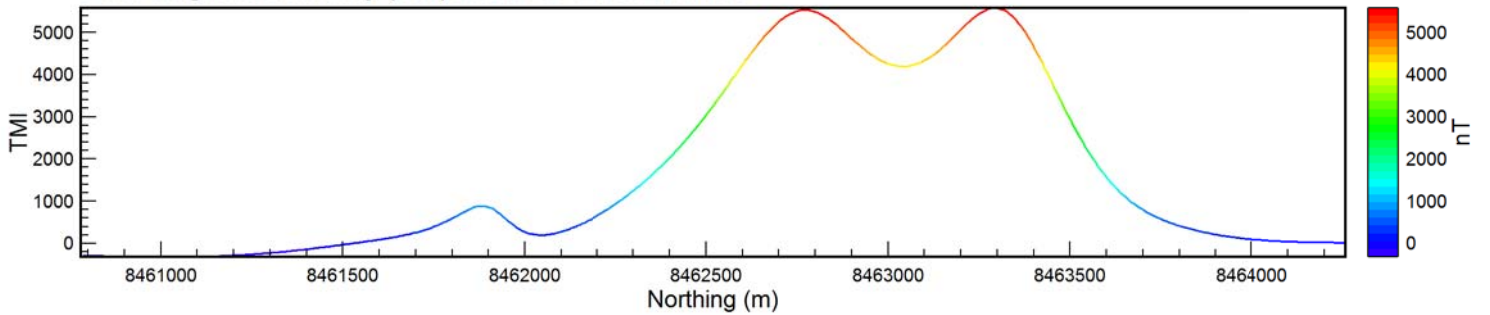


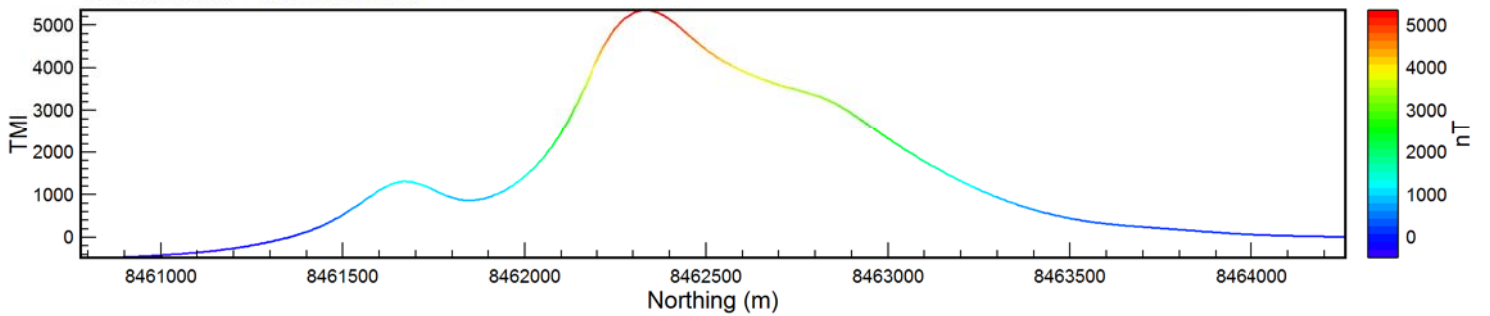
**Total Magnetic Intensity (TMI) Grid with Flight Path**



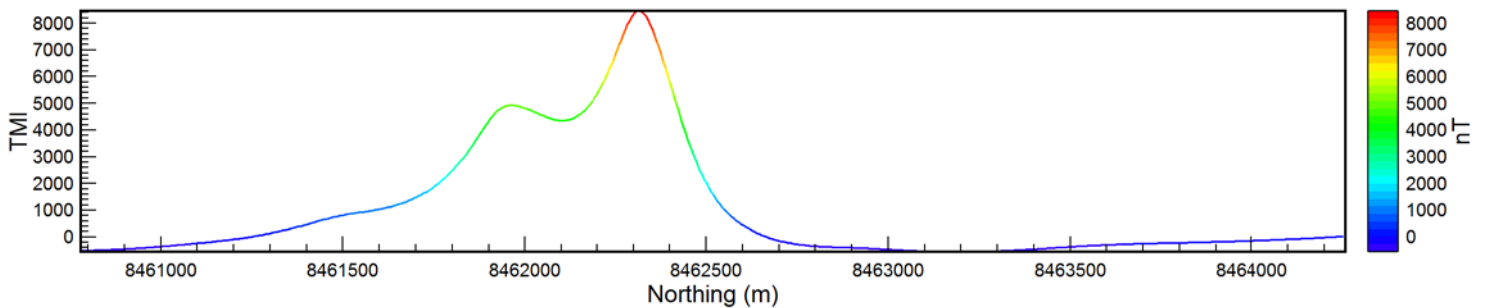
**Total Magnetic Intensity (TMI) Profile 1 Line L500580 >>>**



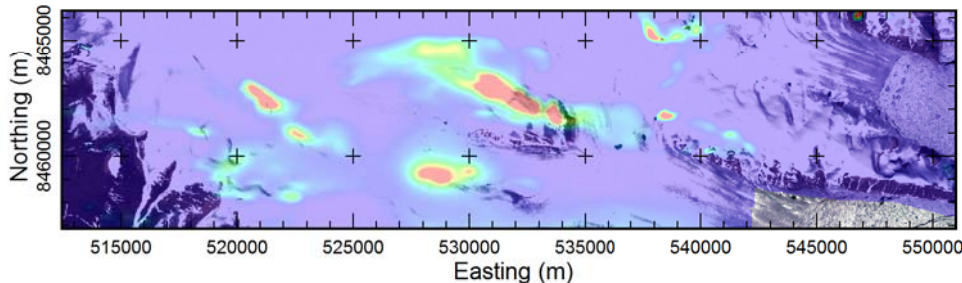
**TMI Profile 2 Line L500560 >>>**



**TMI Profile 3 Line L500540 >>>**



**Satellite with TMI Grid - snow covered**



De Døns Prospect  
NAMA Greenland JV  
TMI Magnetic Profiles

December 2011	Licence Application
200m Spacing	50m Height