

Figure 1: Greater Carlow high-priority regional targets

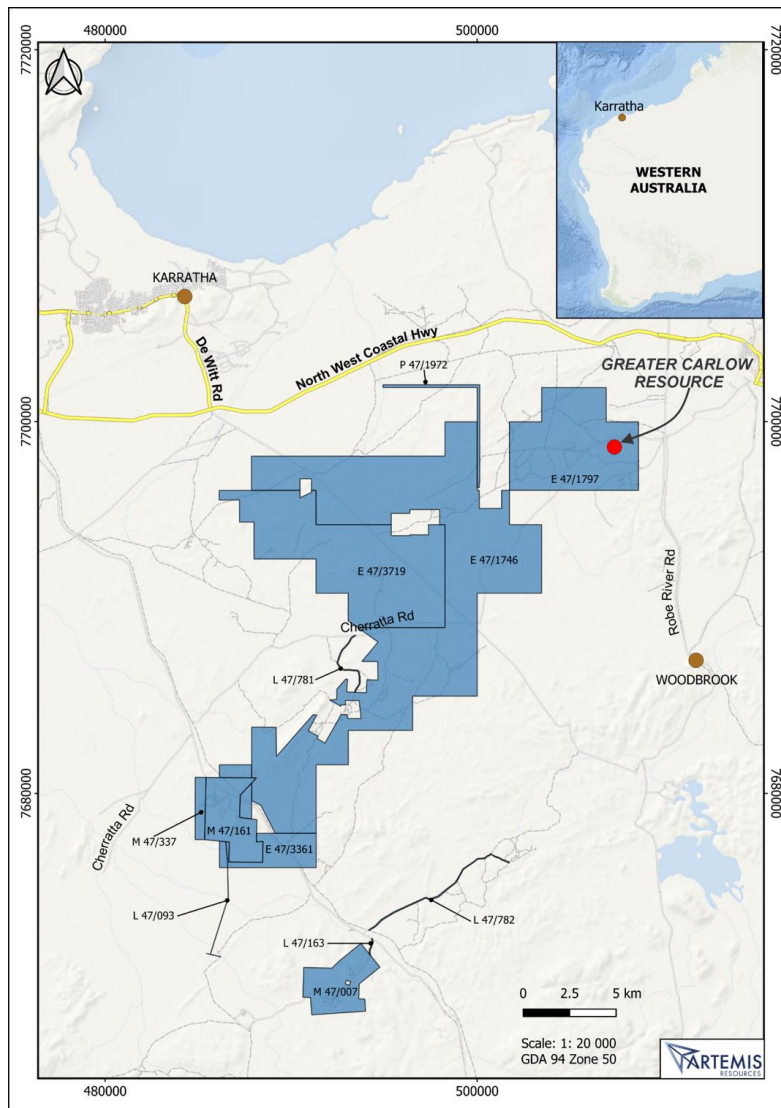


Figure 2: Artemis West Pilbara tenements

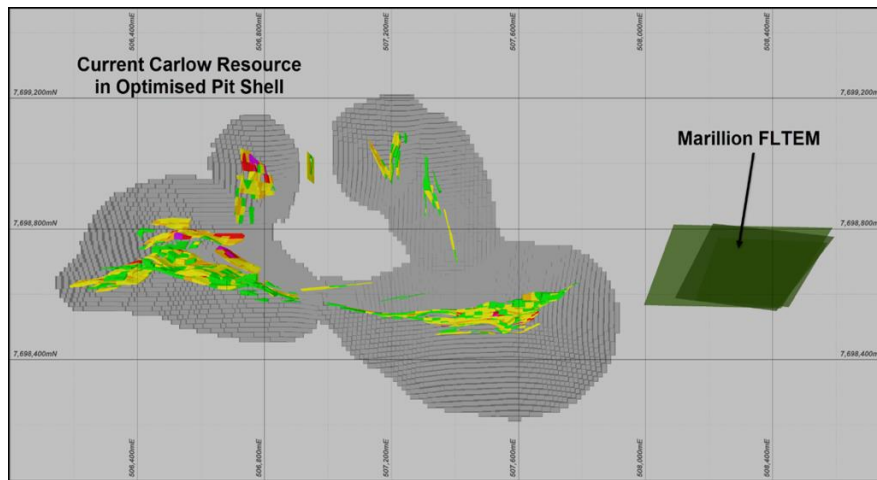


Figure 3: Plan view of the current Carlow resource in optimised pit shell and the location of the Marillion 11,000S FLTEM geophysical plates. Note the scale of the plates in relation to the length of the eastern block model of Carlow.

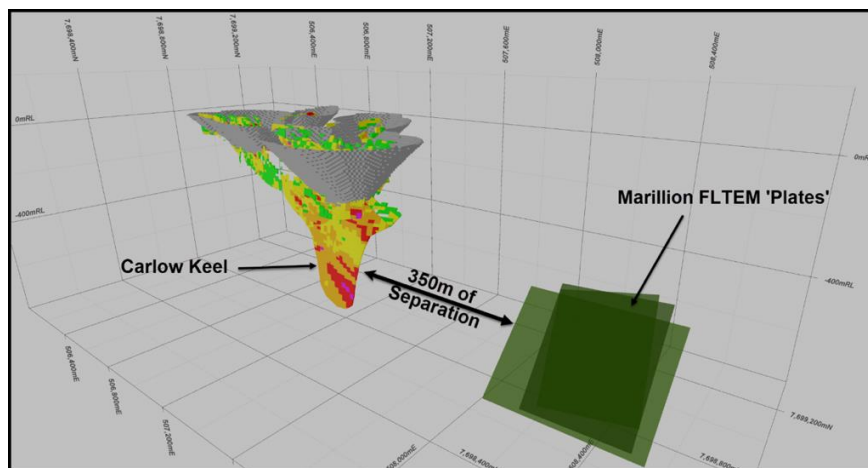


Figure 4: 3D oblique view looking west showing the Carlow resource and spatial location of the Marillion 'plates'.

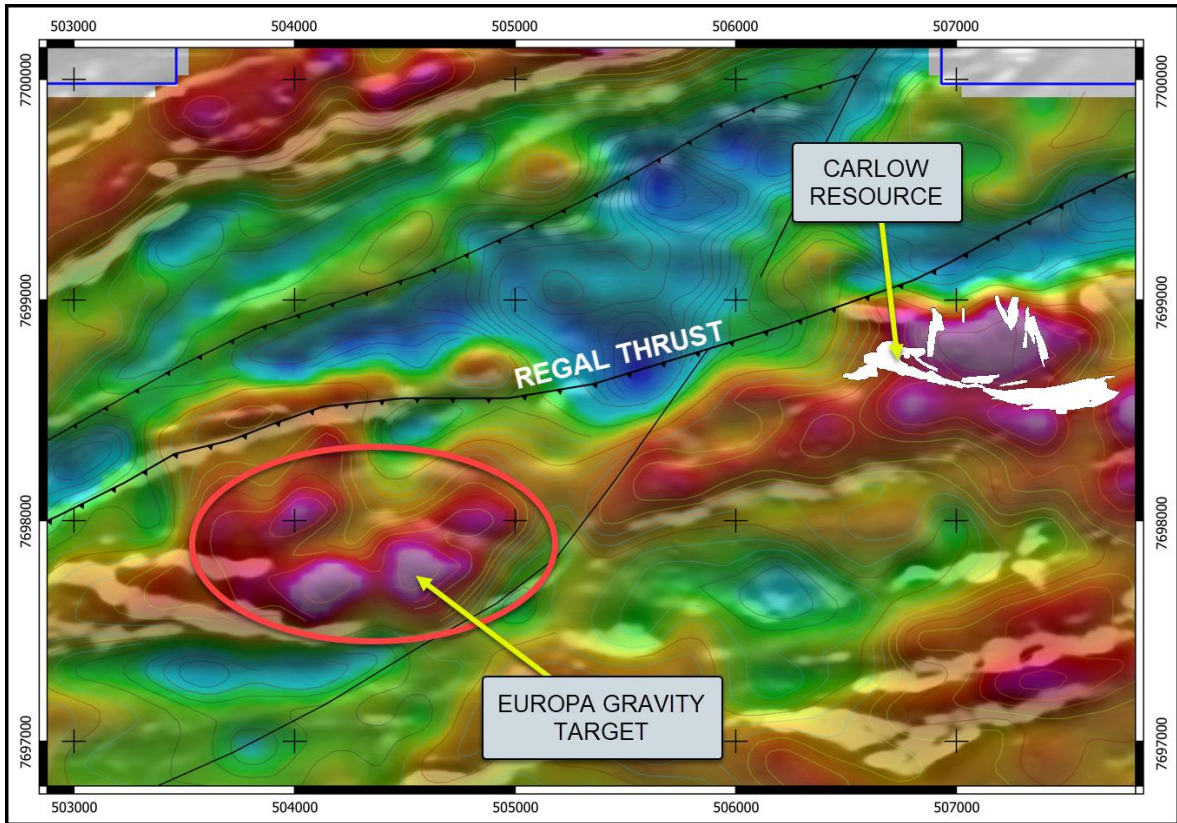


Figure 5: Plan view of gravity and magnetics showing proximity to Carlow Resource area (white).