








Legend

-  Selected Drill Collars
-  Proposed Plant Site
-  Orebody Outline
-  roads
-  wire_fence
-  concession
-  farms

**Title: Kouroussa Site Plan
orebody outlines and selected holes**

Date: 25/06/2020

Author: Hummingbird

Office: London

Scale: 1cm = 0.15 km

Projection: UTM Zone 29, Northern Hemisphere (WGS 84)

