

Artemis Resources Limited
Images - Completion of Osborne Nickel Heritage Survey

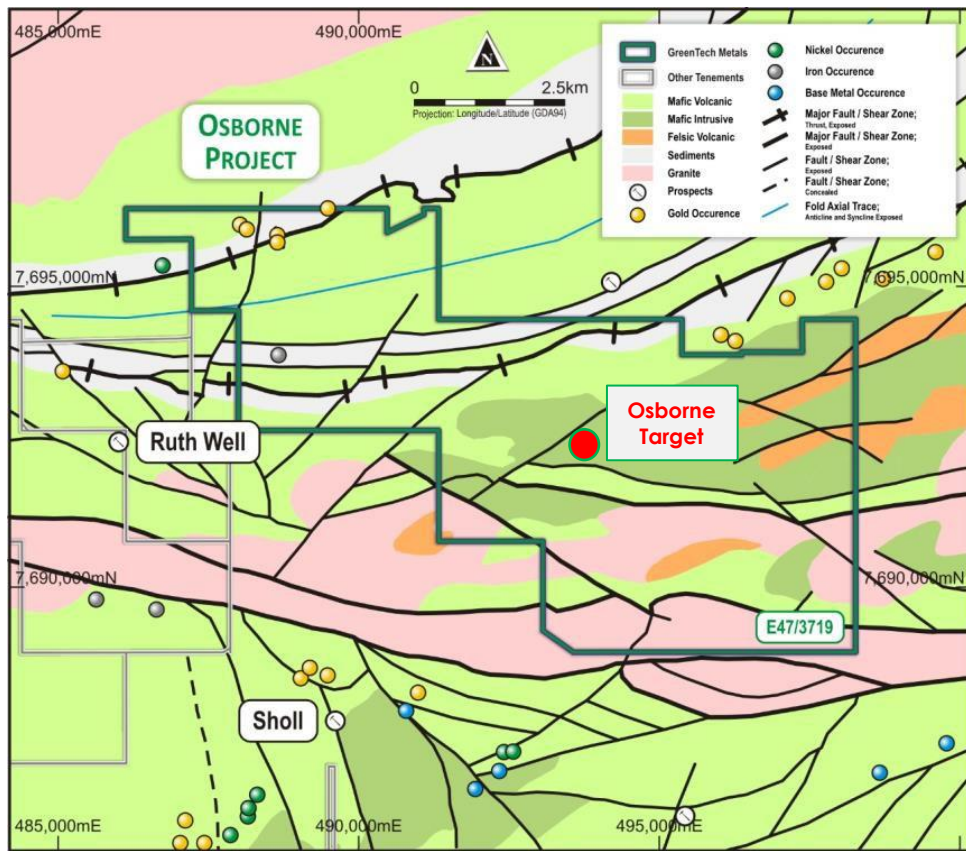


Figure 1: Local geology of the Osborne Nickel prospect (Source GSWA 1:500,000 Digital geological map with units modified to simplify legend. MGA94 Zone 50 coordinates)

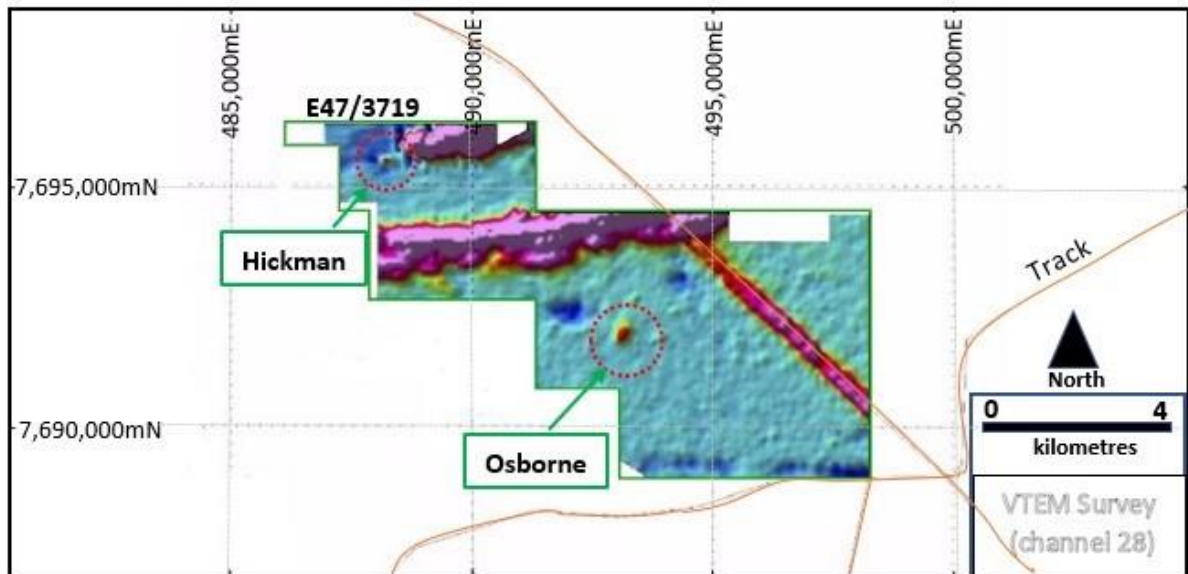


Figure 2: VTEM Survey Showing Targets

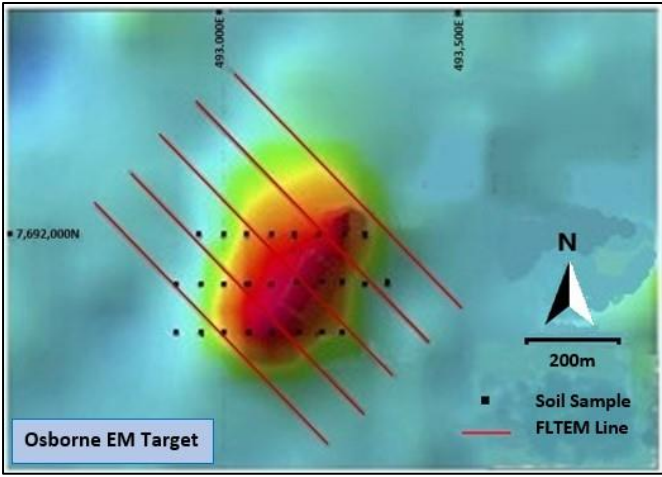


Figure 3: Osborne Target Showing FLEM¹ Survey Lines¹ Fixed Loop Electromagnetic

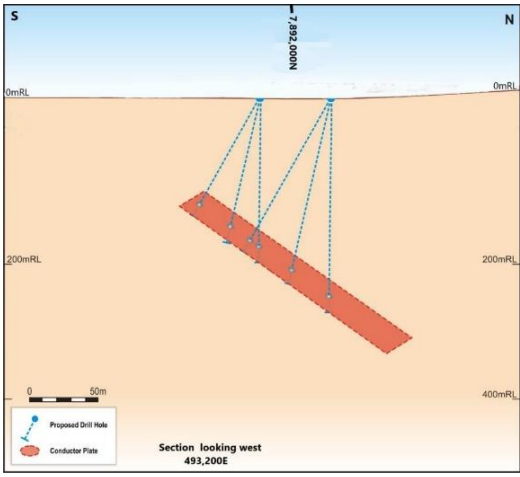


Figure 4: Modelled Osborne conductor with proposed drill holes