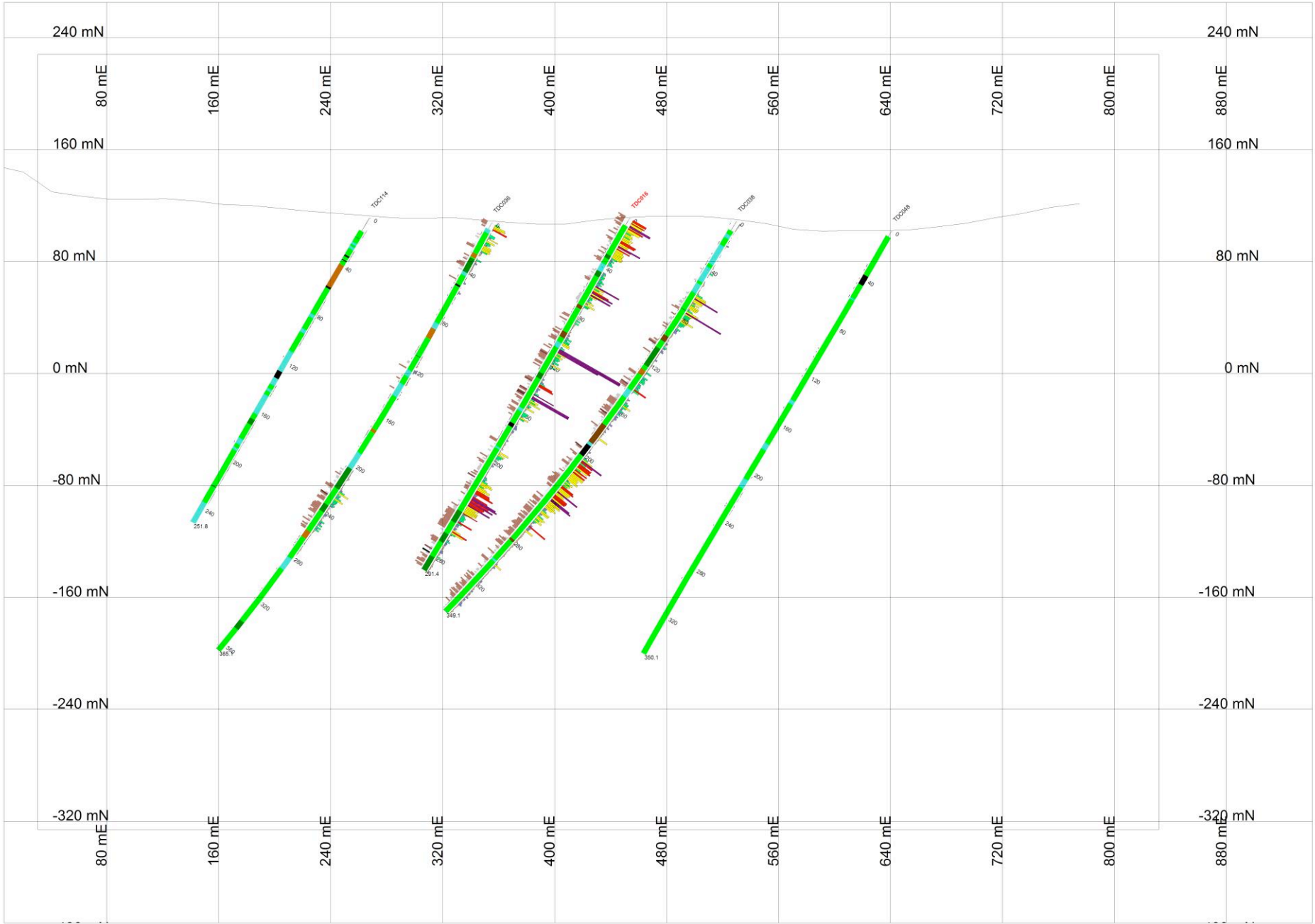


Scale: 1 inch = 1000 feet

	OxG		10 - 50		0.0 to 0.25
	OGG		50 - 100		0.25 to 0.5
	FBG		100 - 500		0.5 to 1
	FGG		500 - 1000		1 to 2
	GR		1000 - 5000		2 to 3
	FZ		5000 - 30000		> 3


Legend for Plot Legend for As_XRF Legend for Au_gt

TUZON CROSS SECTION 7700N VIEW TO 025





TUZON SECTION 8180N VIEW TO 025 (North East)



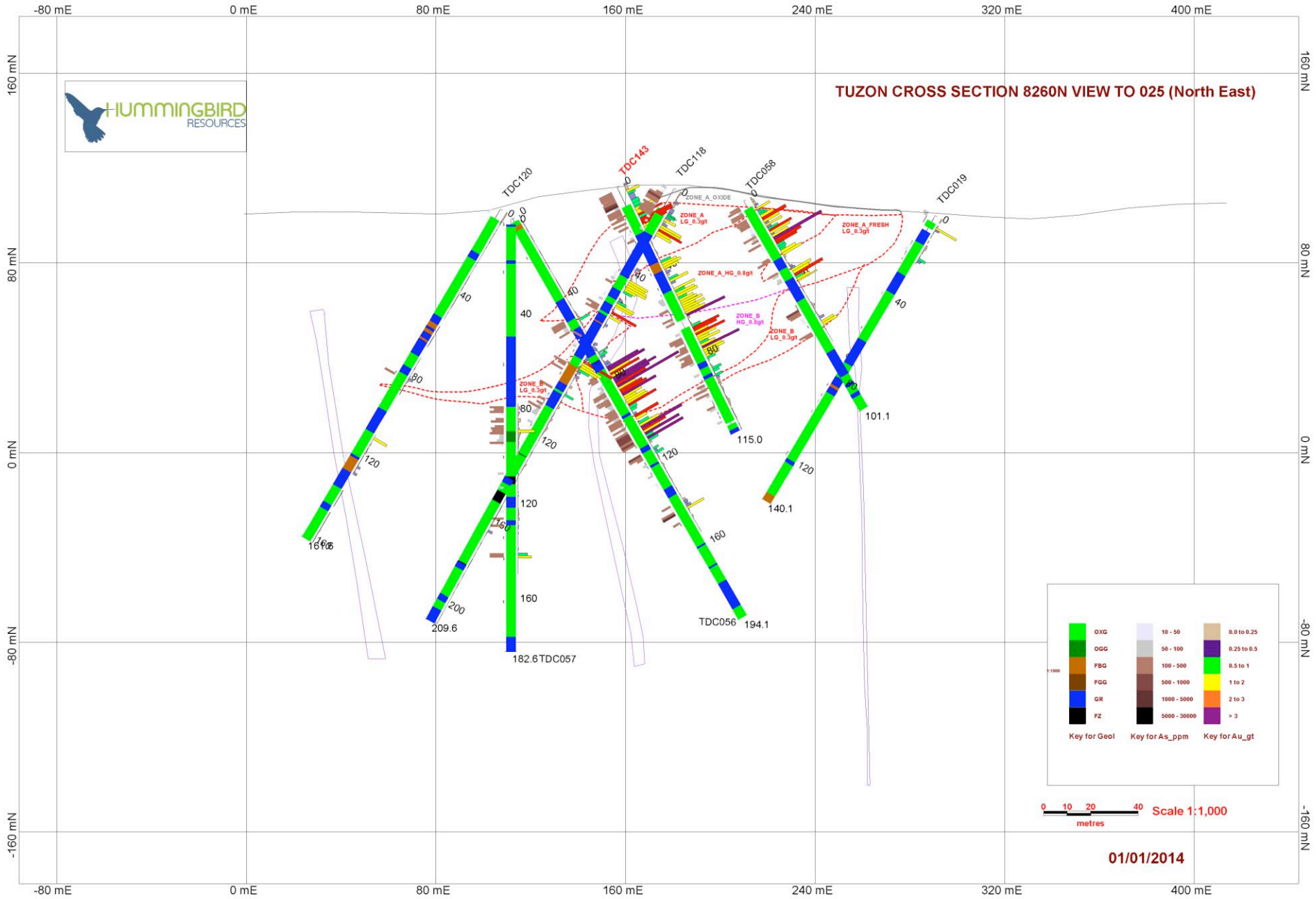
Key for Geol	Key for As_ppm	Key for Au_gt
OXG	10 - 50	0.0 to 0.25
OGG	50 - 100	0.25 to 0.5
PBG	100 - 500	0.5 to 1
FGG	500 - 1000	1 to 2
GR	1000 - 5000	2 to 3
FZ	5000 - 30000	> 3


0 10 20 40 metres Scale 1:1,000

DATE: 05/01/2014



TUZON CROSS SECTION 8260N VIEW TO 025 (North East)





HB816i_TUZON SECTION 8340N Au, Lithology and As (XRF), VIEW TO 025 DEG.

Scale:1:1000

Date: 28/12/2013